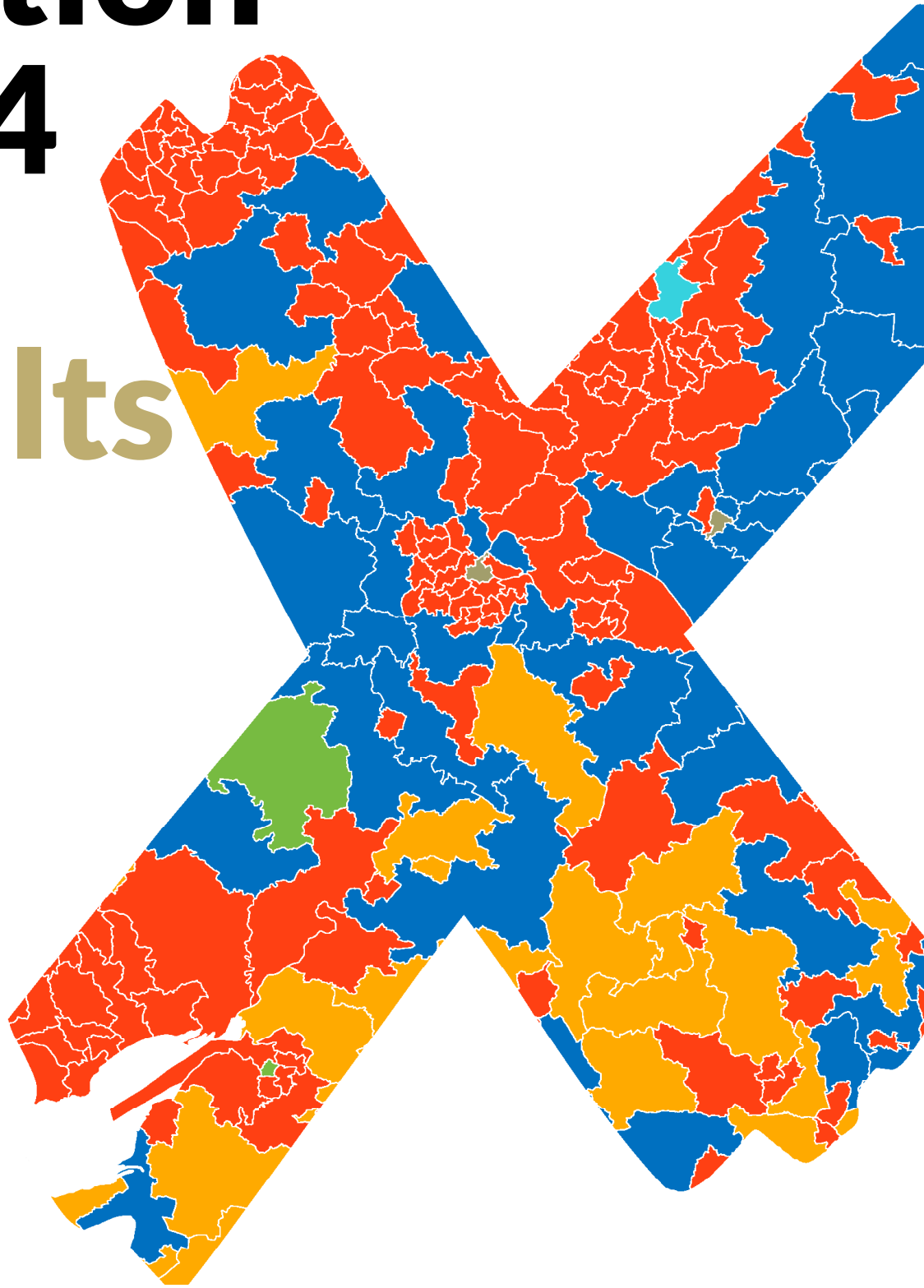


# general election 2024

the  
results



**Adam Gray**

**Aberafan-Maesteg**\*Stephen Kinnock (Lab)  
Maj 10,354 (29.0%)

Lab	17,838	49.9	- 3.0
Ref	7,484	20.9	
PC	4,719	13.2	+ 4.2
Con	2,903	8.1	-14.5
Grn	1,094	3.1	+ 1.5

**Aberdeen North**\*Kirsty Blackman (SNP)  
Maj 1,760 (4.2%)

SNP	14,533	34.5	- 18.4
Lab	12,773	30.3	+18.3
Con	5,881	14.0	- 10.5
Ref	3,781	9.0	
LD	2,583	6.1	- 1.6
Grn	1,275	3.0	+ 1.8
Alba	703	1.7	
Fam	352	0.8	
TUSC	214	0.5	

**Aberdeen South**\*Stephen Flynn (SNP)  
Maj 3,758 (8.1%)

SNP	15,213	32.8	- 12.5
Lab	11,455	24.7	+15.9
Con	11,300	24.4	- 10.0
Ref	3,199	6.9	
LD	2,921	6.3	- 4.4
Grn	1,609	3.5	
Fam	423	0.9	
Ind	225	0.5	

**Aberdeenshire North and Moray East**Seamus Logan (SNP)  
Maj 942 (2.4%)

SNP	13,455	35.2	- 7.9
Con	12,513	32.8	- 15.5
Ref	5,562	14.6	
Lab	3,876	10.1	
LD	2,782	7.3	

**Airdrie and Shotts**Kenneth Stevenson (Lab)  
Maj 7,547 (20.6%)

Lab	18,871	51.5	+18.4
SNP	11,324	30.9	- 13.7
Ref	2,971	8.1	
Con	1,696	4.6	- 12.7
LD	725	2.0	- 1.6
Alba	623	1.7	
Br Union	456	1.2	

**Aldershot**Alex Baker (Lab)  
Maj 5,683 (11.7%)

Lab	19,764	40.7	+18.6
Con	14,081	29.0	- 27.8
Ref	8,210	16.9	
LD	4,052	8.3	- 9.2
Grn	2,155	4.4	+ 0.9
Ind	282	0.6	

**Aldridge-Brownhills**\*Wendy Morton (Con)  
Maj 4,294 (10.5%)

Con	15,901	38.9	- 30.7
Lab	11,607	28.4	+ 6.9
Ref	9,903	24.2	
LD	1,755	4.3	- 1.3
Grn	1,746	4.3	+ 2.5

**Alloa and Grangemouth**Brian Leishman (Lab)  
Maj 6,122 (14.9%)

Lab	18,039	43.8	+29.3
SNP	11,917	28.9	- 23.8
Ref	3,804	9.2	+ 8.8
Con	3,127	7.6	- 17.2
Grn	1,421	3.4	+ 1.9
LD	1,151	2.8	- 2.5
Ind	881	2.1	
Alba	638	1.5	
WP	223	0.5	

**Altrincham and Sale West**Connor Reid (Lab)  
Maj 4,174 (8.1%)

Lab	20,798	40.4	+ 3.6
Con	16,624	32.3	- 15.7
Ref	4,961	9.6	
LD	4,727	9.2	- 1.8
Grn	3,699	7.2	+ 4.3
WP	643	1.2	

**Alyn and Deeside**\*Mark Tami (Lab)  
Maj 8,794 (20.3%)

Lab	18,395	42.4	- 0.3
Ref	9,601	22.1	
Con	7,892	18.2	- 23.8
LD	2,065	4.8	- 1.1
PC	1,938	4.5	+ 1.1
Grn	1,926	4.4	
Ind	1,575	3.6	

**Amber Valley**Linsey Farnworth (Lab)  
Maj 3,554 (8.3%)

Lab	15,746	37.0	+10.2
Ref	12,192	28.7	
Con	10,725	25.2	
Grn	2,278	5.4	+ 2.4
LD	1,590	3.7	- 2.6

**Angus and Perthshire Glens**\*David Doogan (SNP)  
Maj 4,870 (10.3%)

SNP	19,142	40.4	- 10.0
Con	14,272	30.1	- 9.7
Lab	6,799	14.4	+10.2
Ref	3,246	6.9	
LD	3,156	6.7	+ 1.7
Ind	733	1.5	

**Arbroath and Broughty Ferry**Stephen Gethins (SNP)  
Maj 859 (1.9%)

SNP	15,581	35.3	- 15.6
Lab	14,722	33.4	+23.2
Con	6,841	15.5	- 14.8
Ref	3,800	8.6	
LD	2,249	5.1	
Alba	693	1.6	
Sov	231	0.5	

**Argyll, Bute and South Lochaber**\*Brendan O'Hara (SNP)  
Maj 6,232 (13.9%)

SNP	15,582	34.7	- 9.5
Con	9,350	20.8	- 13.7
Lab	8,585	19.1	+12.0
LD	7,359	16.4	+ 2.3
Ref	3,045	6.8	
Ind	941	2.1	

**Arundel and South Downs**\*Andrew Griffith (Con)  
Maj 12,134 (22.2%)

Con	22,001	40.2	- 20.2
LD	9,867	18.0	- 1.0
Lab	9,782	17.9	+ 2.2
Ref	7,391	13.5	
Grn	5,515	10.1	+ 6.1
SDP	184	0.3	

**Ashfield**\*Lee Anderson (Ref)  
Maj 5,508 (13.8%)

Ref	17,062	42.8	
Lab	11,554	29.0	+ 3.4
Ind	6,276	15.7	- 11.2
Con	3,271	8.2	- 31.0
Grn	1,100	2.8	+ 1.5
LD	619	1.6	- 0.5

**Ashford**Sojan Joseph (Lab)  
Maj 1,779 (3.8%)

Lab	15,262	32.5	+ 8.7
Con	13,483	28.7	- 30.5
Ref	10,141	21.6	
Grn	4,335	9.3	
LD	2,445	5.2	- 5.5
Consens	1,289	2.7	

**Ashton-under-Lyne**\*Angela Rayner (Lab)  
Maj 6,791 (19.1%)

Lab	15,575	43.9	- 3.6
Ref	8,784	24.8	
Con	4,375	12.3	- 23.9
WP	2,835	8.0	
Grn	2,481	7.0	+ 3.5
LD	1,411	4.0	- 0.3

**Aylesbury**Laura Kyrke-Smith (Lab)  
Maj 630 (1.3%)

Lab	15,081	30.2	+ 7.3
Con	14,451	28.9	- 22.8
LD	10,440	20.9	- 1.0
Ref	6,746	13.5	
Grn	2,590	5.2	+ 2.3
WP	516	1.0	
SDP	116	0.2	

**Ayr, Carrick and Cumnock**Elaine Stewart (Lab)  
Maj 4,154 (10.2%)

Lab	14,930	36.5	+23.2
SNP	10,776	26.3	- 17.2
Con	9,247	22.6	- 15.9
Ref	3,544	8.7	
LD	1,081	2.6	- 2.0
Grn	886	2.2	
Alba	472	1.2	

**Banbury**Sean Woodcock (Lab)  
Maj 3,256 (6.7%)

Lab	18,468	38.3	+13.5
Con	15,212	31.6	- 20.4
Ref	6,284	13.0	
LD	4,352	9.0	- 11.3
Grn	2,615	5.4	+ 2.5
Ind	850	1.8	
Climate	242	0.5	
SDP	155	0.3	

**Bangor-Aberconwy**Claire Hughes (Lab)  
Maj 4,896 (11.7%)

Lab	14,008	33.6	- 4.8
PC	9,112	21.9	+ 5.7
Con	9,036	21.7	- 18.3
Ref	6,091	14.6	
LD	1,524	3.7	- 0.7
Grn	1,361	3.3	
Soc Lab	424	1.0	
Climate	104	0.2	

**Barking**Nesil Caliskan (Lab)  
Maj 11,054 (30.3%)

Lab	16,227	44.5	- 16.4
Ref	5,173	14.2	
Grn	4,988	13.7	+11.9
Con	4,294	11.8	- 15.0
WP	3,578	9.8	
LD	1,015	2.8	
Ind	753	2.1	
CPA	449	1.2	

**Barnsley North**\*Dan Jarvis (Lab)  
Maj 7,811 (21.1%)

Lab	18,610	50.4	+11.9
Ref	10,799	29.3	
Con	3,083	8.4	-15.6
Grn	1,805	4.9	+2.5
LD	1,336	3.6	
Ind	616	1.7	
Yorks	603	1.6	0.0
E Dem	42	0.1	

**Barnsley South**\*Stephanie Peacock (Lab)  
Maj 4,748 (13.5%)

Lab	16,399	46.7	+4.9
Ref	11,651	33.2	
Con	3,247	9.3	-13.4
Grn	1,521	4.3	+2.2
LD	1,172	3.3	-0.2
Yorks	716	2.0	+1.3
Soc Lab	227	0.6	
E Dem	149	0.4	

**Barrow and Furness**Michelle Scrogam (Lab)  
Maj 5,324 (12.6%)

Lab	18,537	43.9	+5.7
Con	13,213	31.3	-21.8
Ref	7,035	16.7	
LD	1,680	4.0	-0.5
Grn	1,466	3.5	+2.0
PoW	290	0.7	

**Basildon and Billericay**\*Richard Holden (Con)  
Maj 20 (0.0%)

Con	12,905	30.6	-35.3
Lab	12,885	30.6	+9.0
Ref	11,354	27.0	
LD	2,292	5.4	-3.0
Grn	2,123	5.0	+2.0
B Dem	373	0.9	
TUSC	192	0.5	

**Basingstoke**Luke Murphy (Lab)  
Maj 6,484 (13.2%)

Lab	20,922	42.7	+14.0
Con	14,438	29.5	-23.2
Ref	6,314	12.9	
Grn	3,568	7.3	
LD	3,176	6.5	-6.8
Ind	571	1.2	

**Bassetlaw**Jo White (Lab)  
Maj 5,768 (12.9%)

Lab	18,476	41.2	+13.2
Con	12,708	28.3	-26.1
Ref	9,751	21.7	
LD	1,996	4.4	-2.3
Grn	1,947	4.3	

**Bath**\*Wera Hobhouse (LD)  
Maj 11,218 (23.3%)

LD	19,883	41.3	-12.1
Lab	8,665	18.0	+5.5
Con	7,659	15.9	-16.2
Grn	5,952	12.4	
Ref	3,798	7.9	
Ind	1,749	3.6	
WP	230	0.5	
Ind	169	0.4	
Ind	25	0.1	

**Bathgate and Linlithgow**Kirsteen Sullivan (Lab)  
Maj 8,323 (19.8%)

Lab	19,774	47.0	+28.2
SNP	11,451	27.2	-15.8
Ref	3,524	8.4	
Con	3,144	7.5	-17.1
LD	2,171	5.2	-3.0
Grn	1,390	3.3	+1.1
Ind4Sc	382	0.9	
Ind	229	0.5	

**Battersea**\*Marsha De Cordova (Lab)  
Maj 12,039 (25.6%)

Lab	22,983	48.8	+2.4
Con	10,944	23.2	-12.2
LD	4,826	10.3	-4.8
Grn	4,239	9.0	+6.5
Ref	2,825	6.0	
WP	499	1.1	
Rej EU	401	0.9	
Ind	216	0.5	
SDP	149	0.3	

**Beaconsfield**\*Joy Morrissey (Con)  
Maj 5,455 (11.5%)

Con	18,494	38.8	-16.7
LD	13,039	27.3	
Lab	7,216	15.1	+5.2
Ref	6,055	12.7	
Grn	1,977	4.1	+0.4
Ind	710	1.5	
SDP	131	0.3	
Ind	104	0.2	

**Beckenham and Penge**Liam Conlon (Lab)  
Maj 12,905 (24.7%)

Lab	25,753	49.3	+9.2
Con	12,848	24.6	-14.5
Ref	5,355	10.3	
LD	4,436	8.5	-7.6
Grn	3,830	7.3	+3.3

**Bedford**\*Mohammad Yasin (Lab)  
Maj 9,432 (23.2%)

Lab	18,342	45.1	+0.8
Con	8,912	21.9	-20.1
Ref	4,548	11.2	
LD	4,025	9.9	-0.1
Grn	2,394	5.9	+3.9
WP	996	2.4	

**Belfast East**\*Gavin Robinson (DUP)  
Maj 2,676 (6.3%)

DUP	19,894	46.6	-1.3
All	17,218	40.3	-1.8
TUV	1,918	4.5	
UUP	1,818	4.3	-1.4
Grn	1,077	2.5	
SDLP	619	1.4	-2.9
Ind	162	0.4	

**Belfast North**\*John Finucane (SF)  
Maj 5,612 (13.9%)

SF	17,674	43.7	-4.4
DUP	12,062	29.8	-10.5
All	4,274	10.6	0.0
TUV	2,877	7.1	
SDLP	1,413	3.5	
Grn	1,206	3.0	
PBP	946	2.3	

**Belfast South and Mid Down**\*Claire Hanna (SDLP)  
Maj 12,506 (28.8%)

SDLP	21,345	49.1	-4.2
All	8,839	20.3	+4.9
DUP	6,859	15.8	-9.6
UUP	2,653	6.1	+2.5
Grn	1,577	3.6	

**Belfast West**\*Paul Maskey (SF)  
Maj 15,961 (40.2%)

SF	21,009	52.9	+4.4
PBP	5,048	12.7	-1.4
SDLP	4,318	10.9	+3.5
DUP	4,304	10.8	-7.4
TUV	2,010	5.1	
All	1,077	2.7	-4.4
Aontú	904	2.3	-1.4
UUP	461	1.2	
Grn	451	1.1	
Ind	161	0.4	

**Bermondsey and Old Southwark**\*Neil Coyle (Lab)  
Maj 7,787 (20.7%)

Lab	16,857	44.8	-4.8
LD	9,070	24.1	-7.0
Grn	4,477	11.9	
Ref	3,397	9.0	
Con	2,879	7.7	-9.1
Ind	403	1.1	
Ind	273	0.7	
Ind	247	0.7	

**Berwickshire, Roxburgh and Selkirk**\*John Lamont (Con)  
Maj 6,599 (14.1%)

Con	18,872	40.5	-7.9
SNP	12,273	26.4	-12.4
Lab	6,311	13.6	+8.9
LD	3,686	7.9	-0.2
Ref	3,340	7.2	
Grn	1,526	3.3	
Ind	329	0.7	
Family	221	0.5	

**Bethnal Green and Stepney**\*Rushanara Ali (Lab)  
Maj 1,689 (3.6%)

Lab	15,896	34.1	-39.4
Ind	14,207	30.5	
Grn	6,391	13.7	+9.5
LD	4,777	10.2	+0.9
Ref	1,964	4.2	
Con	1,920	4.1	
AWP	348	0.7	-0.2
Ind	325	0.7	
Ind	315	0.7	
Ind	271	0.6	
SDP	233	0.5	

**Beverley and Holderness**\*Graham Stuart (Con)  
Maj 124 (0.3%)

Con	15,501	34.5	-26.5
Lab	15,377	34.2	+9.5
Ref	8,198	18.3	
LD	3,386	7.5	-1.8
Grn	1,647	3.7	+1.2
Yorks	625	1.4	-1.2
SDP	89	0.2	
ADF	74	0.2	

**Bexhill and Battle**\*Kieran Mullan (Con)  
Maj 2,657 (5.6%)

Con	16,186	33.9	-27.9
Lab	13,529	28.3	+7.5
Ref	7,929	16.6	
LD	3,473	7.3	-6.1
Grn	2,972	6.2	+2.1
Ind	2,206	4.6	
Ind	769	1.6	
PoW	332	0.7	
IndNet	210	0.4	
UKIP	144	0.3	

**Bexleyheath and Crayford**Daniel Francis (Lab)  
Maj 2,114 (4.9%)

Lab	15,717	36.2	+7.2
Con	13,603	31.3	-29.5
Ref	9,861	22.7	
LD	2,204	5.1	-0.9
Grn	2,076	4.8	+2.5

**Bicester and Woodstock**Calum Miller (LD)  
Maj 4,958 (9.9%)

LD	19,419	38.7	+12.1
Con	14,461	28.8	-25.1
Lab	8,236	16.4	-0.5
Ref	5,408	10.8	
Grn	2,404	4.8	+2.4
SDP	291	0.6	

**Birkenhead**\*Alison McGovern (Lab)  
Maj 13,798 (32.0%)

Lab	22,468	52.1	-7.9
Grn	8,670	20.1	+17.1
Ref	6,142	14.2	
Con	3,238	7.5	-8.1
LD	2,292	5.3	+1.3
FreeAll	324	0.8	

**Birmingham, Edgbaston**\*Preet Gill (Lab)  
Maj 8,368 (22.3%)

Lab	16,599	44.3	-8.0
Con	8,231	22.0	-13.5
Ref	4,363	11.7	+9.3
Ind	3,336	8.9	
Grn	2,797	7.5	+4.9
LD	2,102	5.6	-1.7

**Birmingham, Erdington**\*Paulette Hamilton (Lab)  
Maj 3,601 (10.2%)

Lab	14,774	43.7	-5.7
Ref	7,755	22.9	
Con	5,402	16.0	-25.5
Grn	2,452	7.3	+5.5
Ind	2,250	6.7	
LD	1,128	3.3	0.0
TUSC	37	0.1	

**Birmingham, Hall Green and Moseley**\*Tahir Ali (Lab)  
Maj 5,656 (13.6%)

Lab	12,798	30.8	-35.5
Ind	7,142	17.2	
Ind	6,159	14.8	
LD	4,711	11.3	+4.1
Grn	3,913	9.4	+7.7
Con	3,845	9.2	-5.8
Ref	2,305	5.5	
Ind	733	1.8	

**Birmingham, Hodge Hill and Solihull North**\*Liam Byrne (Lab)  
Maj 1,566 (5.6%)

Lab	10,655	31.2	-28.7
WP	9,089	26.6	
Ref	6,456	18.9	
Con	4,634	13.6	-15.0
Grn	2,360	6.9	+3.4
LD	942	2.8	-1.5

**Birmingham, Ladywood**\*Shabana Mahmood (Lab)  
Maj 3,421 (9.3%)

Lab	15,558	42.5	-40.5
Ind	12,137	33.2	
Grn	3,478	9.5	
Con	2,218	6.1	-3.7
LD	1,711	4.7	+1.9
Ref	1,477	4.0	

**Birmingham, Northfield**Laurence Taylor (Lab)  
Maj 5,389 (14.3%)

Lab	14,929	39.6	-3.1
Con	9,540	25.3	-20.8
Ref	7,895	21.0	
Grn	2,809	7.5	+5.3
LD	1,791	4.8	+0.2
Ind	310	0.8	
C Good	215	0.6	
Ind	163	0.4	

**Birmingham, Perry Barr**Ayoub Khan (Ind)  
Maj 507 (1.4%)

Ind	13,303	35.5	
Lab	12,796	34.1	-33.9
Con	4,227	11.3	-9.1
Ref	2,446	6.5	+3.7
Grn	2,440	6.5	+4.6
LD	1,302	3.5	-3.0
Ind	509	1.4	
SocLab	453	1.2	

**Birmingham, Selly Oak**Al Carns (Lab)  
Maj 11,537 (30.0%)

Lab	17,371	45.2	-10.5
Con	5,834	15.2	-16.4
Ref	5,732	14.9	
Grn	4,320	11.2	+7.5
Ind	2,842	7.4	
LD	2,324	6.0	-0.2

**Birmingham, Yardley**\*Jess Phillips (Lab)  
Maj 693 (1.9%)

Lab	11,275	31.2	-26.9
WP	10,582	29.3	
Ref	5,061	14.0	
Con	3,634	10.1	-16.1
LD	3,634	10.1	+1.2
Grn	1,958	5.4	+4.2

**Bishop Auckland**Sam Rushworth (Lab)  
Maj 6,672 (16.5%)

Lab	17,036	42.1	+5.5
Con	10,364	25.6	-27.4
Ref	9,466	23.4	+17.9
Grn	1,857	4.6	+4.0
LD	1,373	3.4	-0.2
Transf	331	0.8	

**Blackburn**Adnan Hussain (Ind)  
Maj 132 (0.3%)

Ind	10,518	27.0	
Lab	10,386	26.7	-39.3
WP	7,105	18.3	
Ref	4,844	12.5	
Con	3,474	8.9	-14.4
Grn	1,416	3.6	+2.0
LD	689	1.8	-0.6
Ind	369	0.9	
Ind	86	0.2	

**Blackley and Middleton South**\*Graham Stringer (Lab)  
Maj 10,250 (32.7%)

Lab	16,864	53.8	-5.2
Ref	6,614	21.1	
Grn	3,197	10.2	+8.2
Con	3,073	9.8	-18.4
LD	1,592	5.1	+2.1

**Blackpool North and Fleetwood**Lorraine Beavers (Lab)  
Maj 4,647 (11.1%)

Lab	16,744	40.0	+4.4
Con	12,097	28.9	-26.9
Ref	9,913	23.7	
LD	1,318	3.2	-0.8
Grn	1,269	3.0	+1.1
Loony	174	0.4	
Ind	148	0.4	
SDP	147	0.4	

**Blackpool South**\*Chris Webb (Lab)  
Maj 6,848 (19.5%)

Lab	16,916	48.1	+8.0
Ref	10,068	28.6	
Con	5,504	15.6	-33.2
Grn	1,207	3.4	+1.5
LD	1,041	3.0	-0.5
Ind	261	0.7	
ADF	183	0.5	

**Blaenau-Gwent and Rhyemey**\*Nick Smith (Lab)  
Maj 12,183 (40.8%)

Lab	16,027	53.6	+3.2
PC	3,844	12.8	+6.4
Con	3,776	12.6	-7.0
Ind	2,409	8.1	
Grn	1,719	5.7	+4.7
LD	1,268	4.2	+0.5
WP	570	1.9	
Comm	309	1.0	

**Blaydon and Consett**\*Liz Twist (Lab)  
Maj 11,153 (26.4%)

Lab	21,160	50.1	+6.1
Ref	10,007	23.7	
Con	6,052	14.3	-20.6
Grn	2,589	6.1	+3.1
LD	2,273	5.4	+0.8
SDP	135	0.3	

**Blyth and Ashington**\*Ian Lavery (Lab)  
Maj 9,173 (22.7%)

Lab	20,030	49.6	+1.9
Ref	10,857	26.9	
Con	6,121	15.2	-18.3
Grn	1,960	4.9	+2.0
LD	1,433	3.5	-2.9

**Bognor Regis and Littlehampton**Alison Griffiths (Con)  
Maj 1,765 (3.7%)

Con	15,678	32.8	-29.4
Lab	13,913	29.1	+10.1
Ref	10,262	21.5	
LD	5,081	10.6	-2.7
Grn	2,185	4.6	+1.3
Her	708	1.5	

**Bolsover**Natalie Fleet (Lab)  
Maj 6,323 (14.9%)

Lab	17,197	40.5	+4.3
Con	10,874	25.6	-22.1
Ref	9,131	21.5	
Grn	3,754	8.8	+7.2
LD	1,478	3.5	-0.3

**Bolton North East**Kirith Entwistle (Lab)  
Maj 6,653 (15.4%)

Lab	16,166	37.3	-5.1
Con	9,513	21.9	-23.1
Ref	9,428	21.7	+15.2
Grn	4,683	10.8	+9.2
LD	1,507	3.5	-0.9
WP	1,463	3.4	
Ind	345	0.8	

**Bolton South and Walkden**\*Yasmin Qureshi (Lab)  
Maj 6,743 (18.3%)

Lab	15,093	40.9	-15.7
Ref	8,350	22.6	
WP	4,673	12.7	
Con	4,170	11.3	-20.4
Grn	2,827	7.7	+5.3
LD	1,384	3.7	-0.2
Ind	433	1.2	

**Bolton West**Phil Brickell (Lab)  
Maj 4,945 (11.1%)

Lab	17,363	38.9	+3.7
Con	12,418	27.8	-28.7
Ref	8,517	19.1	
Grn	4,132	9.3	+7.5
LD	1,966	4.4	-1.2
EDem	202	0.5	

**Bootle**

\*Peter Dowd (Lab)  
Maj 21,983 (56.5%)

Lab	26,729	68.7	-10.7
Ref	4,746	12.2	
Grn	3,904	10.0	+ 7.6
Con	1,674	4.3	- 4.9
LD	1,301	3.3	- 0.4
WP	526	1.4	

**Boston and Skegness**

Richard Tice (Ref)  
Maj 2,010 (5.0%)

Ref	15,520	38.4	
Con	13,510	33.4	- 43.0
Lab	7,629	18.9	+ 3.3
Grn	1,506	3.7	
LD	1,375	3.4	- 1.4
E Dem	518	1.3	
Blue	397	1.0	

**Bournemouth East**

Tom Hayes (Lab)  
Maj 5,479 (12.2%)

Lab	18,316	40.8	+ 8.1
Con	12,837	28.6	- 22.0
Ref	6,268	14.0	
LD	3,082	6.9	- 4.1
Grn	2,790	6.2	+ 2.0
Ind	1,529	3.4	
SDP	88	0.2	

**Bournemouth West**

Jessica Toale (Lab)  
Maj 3,224 (8.1%)

Lab	14,365	36.4	+ 4.6
Con	11,141	28.3	- 25.3
Ref	6,647	16.9	
LD	4,311	10.9	+ 0.8
Grn	2,614	6.6	+ 2.1
CPA	201	0.5	
SDP	139	0.4	

**Bracknell**

Peter Swallow (Lab)  
Maj 784 (1.8%)

Lab	14,783	33.7	+ 8.3
Con	13,999	31.9	- 23.6
Ref	7,445	17.0	
LD	4,768	10.9	- 3.1
Grn	2,166	4.9	+ 0.9
Ind	480	1.1	- 0.1
Her	196	0.4	

**Bradford East**

\*Imran Hussain (Lab)  
Maj 6,189 (16.6%)

Lab	14,098	37.9	- 25.1
Ind	7,909	21.3	
Ref	4,952	13.3	
Con	3,450	9.3	- 12.4
Grn	2,571	6.9	+ 5.4
LD	1,910	5.1	- 2.6
Ind	817	2.2	
Yorks	761	2.0	
Ind	683	1.8	
SDP	65	0.2	

**Bradford South**

\*Judith Cummins (Lab)  
Maj 4,392 (13.3%)

Lab	11,833	35.8	- 10.9
Ref	7,441	22.5	
Con	4,853	14.7	- 25.4
Grn	3,366	10.2	+ 7.7
Ind	3,345	10.1	
LD	954	2.9	- 0.8
WP	513	1.6	
Yorks	489	1.5	
E Dem	248	0.8	

**Bradford West**

\*Nas Shah (Lab)  
Maj 707 (1.9%)

Lab	11,724	31.6	- 44.6
Ind	11,017	29.7	
Grn	3,690	10.0	+ 8.2
Ind	3,547	9.6	
Con	3,055	8.2	- 7.0
Ref	2,958	8.0	
LD	756	2.0	
Ind	334	0.9	

**Braintree**

\*James Cleverly (Con)  
Maj 3,670 (7.5%)

Con	17,414	35.5	- 32.0
Lab	13,744	28.0	+ 9.8
Ref	11,346	23.1	
LD	2,879	5.9	- 3.8
Grn	2,878	5.9	
Ind	767	1.6	

**Brecon, Radnor and Cwm Tawe**

David Chadwick (LD)  
Maj 1,472 (3.2%)

LD	13,736	29.5	+ 0.3
Con	12,264	26.3	- 20.3
Lab	9,904	21.3	+ 3.8
Ref	6,567	14.1	
PC	2,280	4.9	+ 1.7
Grn	372	0.8	
Loony	237	0.5	- 0.2

**Brent East**

\*Dawn Butler (Lab)  
Maj 13,047 (34.5%)

Lab	19,370	51.2	- 12.6
Con	6,323	16.7	- 6.8
Grn	3,729	9.9	+ 6.7
LD	2,635	7.0	- 2.0
Ref	2,024	5.4	
Ind	1,846	4.9	
WP	1,052	2.8	
Ind	654	1.7	
Ind	169	0.4	

**Brent West**

\*Barry Gardiner (Lab)  
Maj 3,793 (9.2%)

Lab	17,258	41.7	- 11.6
Con	13,465	32.5	- 1.3
LD	3,013	7.3	- 1.8
Grn	2,805	6.8	+ 5.1
WP	2,774	6.7	
Ref	2,061	5.0	

**Brentford and Isleworth**

\*Ruth Cadbury (Lab)  
Maj 9,824 (21.7%)

Lab	20,007	44.2	- 6.1
Con	10,183	22.5	- 5.8
Grn	4,029	8.9	+ 5.9
Ref	3,940	8.7	+ 6.6
LD	3,863	8.5	- 7.8
WP	2,746	6.1	
Ind	486	1.1	

**Brentwood and Ongar**

\*Alex Burghart (Con)  
Maj 5,980 (12.4%)

Con	17,731	36.7	- 31.8
Ref	11,751	24.3	
Lab	11,082	22.9	+ 9.2
LD	5,809	12.0	- 1.6
Grn	1,770	3.7	+ 0.5
E Dem	189	0.4	- 0.6

**Bridgend**

\*Chris Elmore (Lab)  
Maj 8,595 (20.8%)

Lab	16,516	39.9	+ 1.4
Ref	7,921	19.1	
Con	6,764	16.3	- 27.7
PC	3,629	8.8	+ 3.6
Ind	3,338	8.1	
Grn	1,760	4.3	+ 2.4
LD	1,446	3.5	- 1.8

**Bridgwater**

Ashley Fox (Con)  
Maj 1,349 (3.4%)

Con	12,281	30.6	- 27.3
Lab	10,932	27.2	+ 6.5
Ref	8,913	22.2	
LD	5,781	14.4	- 3.2
Grn	1,720	4.3	+ 2.2
Ind	334	0.8	
WP	168	0.4	

**Bridlington and the Wolds**

Charlie Dewhurst (Con)  
Maj 3,125 (7.3%)

Con	14,846	34.6	- 32.0
Lab	11,721	27.3	+ 7.4
Ref	10,350	24.1	
LD	3,097	7.2	- 0.3
Grn	1,595	3.7	+ 0.9
Yorks	915	2.1	- 1.1
Ind	309	0.7	
SDP	104	0.2	

**Brigg and Immingham**

\*Martin Vickers (Con)  
Maj 3,243 (7.6%)

Con	15,905	37.4	- 34.5
Lab	12,662	29.8	+ 9.6
Ref	10,594	24.9	
Grn	1,905	4.5	+ 1.7
LD	1,442	3.4	- 1.0

**Brighton, Kemptown and Peacehaven**

Chris Ward (Lab)  
Maj 9,663 (23.8%)

Lab	17,893	44.0	- 7.2
Con	8,230	20.2	- 14.2
Grn	7,997	19.7	+ 14.0
LD	3,949	9.7	+ 3.7
Ind	1,833	4.5	
SDP	784	1.9	

**Brighton, Pavilion**

Siân Berry (Grn)  
Maj 14,290 (27.3%)

Grn	28,809	55.0	- 2.0
Lab	14,519	27.7	+ 5.0
Con	3,975	7.6	- 10.1
Ref	2,836	5.4	+ 4.1
LD	1,604	3.1	
Loony	257	0.5	0.0
SDP	184	0.4	
Ind	179	0.3	

**Bristol Central**

Carla Denyer (Grn)  
Maj 10,407 (24.0%)

Grn	24,539	56.6	+ 30.6
Lab	14,132	32.6	- 25.9
Con	1,998	4.6	- 9.7
Ref	1,338	3.1	
LD	1,162	2.7	
PoW	196	0.5	

**Bristol East**

\*Kerry McCarthy (Lab)  
Maj 6,606 (14.3%)

Lab	20,748	45.0	- 13.4
Grn	14,142	30.7	+ 22.3
Con	6,435	14.0	- 9.3
LD	2,713	5.9	- 1.0
Ind	1,259	2.7	
SDP	555	1.2	
Ind	257	0.6	

**Bristol North East**

\*Damien Egan (Lab)  
Maj 11,167 (26.6%)

Lab	19,004	45.3	- 5.0
Grn	7,837	18.7	+ 14.7
Con	6,216	14.8	- 24.3
Ref	5,418	12.9	
LD	1,964	4.7	
Ind	1,029	2.5	
TUSC	399	1.0	
SDP	122	0.3	

**GAIN****GAIN****GAIN****GAIN****GAIN****GAIN**



**Bristol North West**\*Darren Jones (Lab)  
Maj 15,669 (32.3%)

Lab	24,058	49.6	+ 0.7
Grn	8,389	17.3	+10.9
Con	6,773	14.0	-22.5
Ref	4,863	10.0	
LD	4,159	8.6	+ 0.5
SDP	222	0.5	

**Bristol South**\*Karin Smyth (Lab)  
Maj 7,666 (17.7%)

Lab	18,521	42.7	- 8.9
Grn	10,855	25.0	+19.9
Ref	6,195	14.3	
Con	4,947	11.4	-21.4
LD	2,721	6.3	
SDP	164	0.4	

**Broadland and Fakenham**\*Jerome Mayhew (Con)  
Maj 719 (1.5%)

Con	16,322	33.0	-26.1
Lab	15,603	31.5	+ 9.9
Ref	8,859	17.9	
LD	5,526	11.2	- 4.9
Grn	3,203	6.5	+ 4.0

**Bromley and Biggin Hill**Peter Fortune (Con)  
Maj 302 (0.6%)

Con	15,929	34.0	-20.4
Lab	15,627	33.4	+ 8.3
Ref	8,203	17.5	
LD	4,352	9.3	- 6.7
Grn	2,583	5.5	+ 1.8
Climate	94	0.2	

**Bromsgrove**\*Thomas Bradley (Con)  
Maj 3,016 (6.0%)

Con	16,533	32.8	-30.6
Lab	13,517	26.8	+ 6.0
Ref	9,584	19.0	
LD	7,391	14.7	+ 2.2
Grn	1,675	3.3	0.0
Ind	1,561	3.1	
WP	144	0.3	

**Broxbourne**Lewis Cocking (Con)  
Maj 2,858 (6.6%)

Con	15,810	36.8	-27.4
Lab	12,952	30.2	+ 6.2
Ref	8,782	20.4	
LD	2,688	6.3	
Grn	2,461	5.7	
UKIP	172	0.4	
Constit	87	0.2	

**Broxtowe**Juliet Campbell)  
Maj 8,403 (17.6%)**GAIN**

Lab	19,561	40.9	+ 2.9
Con	11,158	23.3	-21.9
Ref	8,402	17.6	
LD	3,807	8.0	
Grn	3,488	7.3	+ 4.3
Ind	1,034	2.2	
WP	388	0.8	

**Buckingham and Bleckley**Callum Anderson (Lab)  
Maj 2,421 (5.0%)**GAIN**

Lab	17,602	36.9	+ 9.2
Con	15,181	31.9	-21.2
Ref	7,468	15.7	
LD	4,300	9.0	- 6.4
Grn	2,590	5.4	+ 4.2
Ind	500	1.0	

**Burnley**Oliver Ryan (Lab)  
Maj 3,420 (8.6%)**GAIN**

Lab	12,598	31.7	- 8.5
LD	9,178	23.1	+15.4
Con	8,058	20.3	-20.2
Ref	7,755	19.5	
Grn	1,518	3.8	+ 2.0
Ind	292	0.7	
Ind	169	0.4	
Ind	151	0.4	

**Burton and Uttoxeter**Jacob Collier (Lab)  
Maj 2,266 (5.0%)**GAIN**

Lab	16,222	35.6	+ 4.7
Con	13,956	30.6	-30.1
Ref	9,611	21.1	
Grn	2,119	4.6	+ 1.7
WP	2,056	4.5	
LD	1,663	3.6	- 1.9

**Bury North**James Frith (Lab)  
Maj 6,944 (15.2%)**GAIN**

Lab	19,625	43.1	- 1.8
Con	12,681	27.9	-19.4
Ref	7,385	16.2	
WP	1,917	4.2	
Grn	1,747	3.8	+ 2.0
LD	1,317	2.9	- 0.2
Ind	571	1.3	
Ind	277	0.6	

**Bury South**\*Christian Wakeford (Lab)  
Maj 9,361 (22.2%)**GAIN**

Lab	19,247	45.6	+ 4.0
Con	9,886	23.4	-20.1
Ref	6,865	16.3	
Grn	2,715	6.4	+ 4.6
LD	1,796	4.3	- 1.9
WP	1,023	2.4	
Ind	277	0.7	
E Dem	224	0.5	
Comm	181	0.4	

**Bury St Edmunds and Stowmarket**Peter Prinsley (Lab)  
Maj 1,452 (2.9%)**GAIN**

Lab	16,745	32.9	+12.1
Con	15,293	30.0	-32.9
Ref	8,595	16.9	
Grn	5,761	11.3	- 1.1
LD	819	1.6	+ 5.1
Rej EU	350	0.7	
Comm	176	0.3	

**Caerfyrddin**Ann Davies (PC)  
Maj 4,535 (9.9%)**GAIN**

PC	15,520	34.0	+ 3.3
Lab	10,985	24.1	- 1.0
Con	8,825	19.4	-19.8
Ref	6,944	15.2	
LD	1,461	3.2	
Grn	1,371	3.0	
WEP	282	0.6	
WP	216	0.5	

**Caerphilly**\*Chris Evans (Lab)  
Maj 6,419 (16.8%)

Lab	14,538	38.0	- 5.9
PC	8,119	21.2	+ 6.5
Ref	7,754	20.3	
Con	4,385	11.5	-17.1
LD	1,788	4.7	
Grn	1,650	4.3	

**Caithness, Sutherland and Easter Ross**\*Jamie Stone (LD)  
Maj 10,489 (22.8%)**GAIN**

LD	22,736	49.4	+15.8
SNP	12,247	26.6	-12.3
Lab	3,409	7.4	+ 2.1
Ref	3,360	7.3	
Con	1,860	4.0	-13.3
Grn	1,641	3.6	
Alba	795	1.7	

**Calder Valley**Josh Fenton-Glynn (Lab)  
Maj 8,991 (18.1%)**GAIN**

Lab	22,046	44.4	+ 2.1
Con	13,055	26.3	-25.1
Ref	7,644	15.4	
Grn	3,701	7.5	
LD	2,587	5.2	+ 0.1
Yorks	404	0.8	
SDP	171	0.3	

**Camborne and Redruth**Perran Moon (Lab)  
Maj 7,806 (16.3%)**GAIN**

Lab	19,360	40.5	+ 6.3
Con	11,554	24.2	-29.1
Ref	8,952	18.7	
LD	4,113	8.6	
Grn	2,840	5.9	
Liberal	624	1.3	
SLP	342	0.7	

**Cambridge**\*Daniel Zeichner (Lab)  
Maj 11,078 (26.3%)

Lab	19,614	46.6	- 0.8
LD	8,536	20.3	-10.9
Grn	6,842	16.3	+12.1
Con	5,073	12.0	- 2.8
WP	951	2.3	
Ind	819	1.9	
Reboot	265	0.6	

**Cannock Chase**Josh Newbury (Lab)  
Maj 3,125 (7.3%)

Lab	15,671	36.5	+11.1
Con	12,546	29.2	-39.1
Ref	11,570	26.9	
Grn	2,137	5.0	- 1.3
LD	1,029	2.4	

**Canterbury**\*Rosie Duffield (Lab)  
Maj 8,653 (18.4%)

Lab	19,531	41.4	- 7.2
Con	10,878	23.0	-21.8
Ref	6,805	14.4	
Grn	5,920	12.5	
LD	3,812	8.1	+ 2.4
SDP	285	0.6	

**Cardiff East**\*Jo Stevens (Lab)  
Maj 9,097 (23.3%)

Lab	15,833	40.5	-18.7
LD	6,736	17.2	+ 4.9
Ref	4,980	12.7	
Grn	3,916	10.0	+ 9.4
Con	3,913	10.0	-12.7
PC	3,550	9.1	+ 8.5
TUSC	195	0.5	

**Cardiff North**\*Anna McMorrin (Lab)  
Maj 11,207 (23.6%)

Lab	20,849	43.9	- 5.7
Con	9,642	20.3	-15.4
Ref	5,985	12.6	
PC	4,669	9.8	+ 6.3
LD	3,168	6.7	+ 0.2
Grn	3,160	6.7	+ 5.2

**Cardiff South and Penarth**\*Stephen Doughty (Lab)  
Maj 11,767 (30.0%)

Lab	17,428	44.5	- 9.2
Grn	5,661	14.5	+12.2
Con	5,459	13.9	-16.2
Ref	4,493	11.5	
PC	3,227	8.2	+ 4.2
LD	2,908	7.4	+ 0.4

**Cardiff West**

Alex Barros-Curtis (Lab)  
Maj 7,019 (15.6%)

Lab	16,442	36.7	-13.5
PC	9,423	21.1	+12.6
Con	6,835	15.3	-14.6
Ref	5,626	12.6	
Grn	3,157	7.1	+ 4.9
LD	1,921	4.3	- 1.0
Propel	1,041	2.3	
Ind	241	0.5	
Her	71	0.2	

**Carlisle**

Julie Minns (Lab)  
Maj 5,200 (11.3%)

Lab	18,129	39.4	+ 4.9
Con	12,929	28.1	-28.4
Ref	9,295	20.2	
LD	2,982	6.5	+ 1.5
Grn	1,922	4.2	+ 2.6
Ind	303	0.7	
SDP	244	0.5	
Ind	175	0.4	

**Carshalton and Wallington**

Bobby Dean (LD)  
Maj 7,905 (16.9%)

LD	20,126	43.1	+ 2.0
Con	12,221	26.2	-16.2
Lab	6,108	13.1	+ 0.7
Ref	5,941	12.7	
Grn	1,517	3.3	+ 1.8
WP	441	0.9	
CPA	231	0.5	
SDP	85	0.2	

**Castle Point**

\*Rebecca Harris (Con)  
Maj 3,251 (8.0%)

Con	15,485	38.1	-38.4
Ref	12,234	30.1	
Lab	9,455	23.3	+ 6.5
Grn	2,118	5.2	
LD	1,341	5.2	

**Central Ayrshire**

Alan Gemmell (Lab)  
Maj 6,869 (16.6%)

Lab	18,091	43.7	+29.6
SNP	11,222	27.1	-19.1
Con	6,147	14.8	-20.0
Ref	3,420	8.3	
Grn	1,039	2.5	
LD	983	2.4	
Soc Lab	329	0.8	
SDP	188	0.5	

**Central Devon**

\*Mel Stride (Con)  
Maj 61 (0.1%)

Con	16,831	31.5	-23.8
Lab	16,770	31.4	+ 6.6
LD	8,232	15.4	+ 0.4
Ref	7,784	14.6	
Grn	3,338	6.2	+ 1.3
Ind	477	0.9	

**Central Suffolk and North Ipswich**

Patrick Spencer (Con)  
Maj 4,290 (9.2%)

Con	15,144	32.6	-29.3
Lab	10,854	23.4	+ 1.6
Ref	8,806	19.0	
Grn	5,652	12.2	+ 6.6
LD	5,407	11.6	+ 1.0
Ind	366	0.8	
Ind	194	0.4	

**Ceredigion-Preseli**

\*Ben Lake (PC)  
Maj 14,789 (31.9%)

PC	21,738	46.9	+15.8
LD	6,949	15.0	+ 0.4
Lab	5,386	11.6	- 9.2
Ref	5,374	11.6	
Con	4,763	10.3	-18.0
Grn	1,864	4.0	+ 2.7
WP	228	0.5	

**Chatham and Aylesford**

Tris Osborne (Lab)  
Maj 10,496 (29.6%)

Lab	13,689	33.5	+ 9.1
Con	11,691	28.6	-37.3
Ref	9,989	24.5	
Grn	2,504	6.1	+ 3.6
LD	2,175	5.3	- 1.4
WP	340	0.8	
CPA	316	0.8	+ 0.3
SDP	141	0.3	

**Cheadle**

Tom Morrison (LD)  
Maj 12,235 (24.1%)

LD	23,681	46.7	+ 4.9
Con	11,446	22.6	-23.4
Lab	7,909	15.6	+ 3.3
Ref	5,149	10.1	
Grn	1,630	3.2	
WP	811	1.6	
Ind	105	0.2	

**Chelmsford**

Marie Goldman (LD)  
Maj 4,753 (9.4%)

LD	20,214	39.9	+13.8
Con	15,461	30.5	-24.2
Ref	6,754	13.3	
Lab	6,108	12.0	- 6.1
Grn	1,588	3.1	
Ind Net	230	0.5	
Loony	187	0.4	- 0.7
WP	105	0.2	
Ind	69	0.1	

**Chelsea and Fulham**

Ben Coleman (Lab)  
Maj 152 (0.3%)

Lab	18,556	39.4	+10.3
Con	18,404	39.1	- 6.4
LD	3,611	7.7	-16.1
Ref	3,144	6.7	
Grn	2,798	5.9	
WP	538	1.1	
Her	65	0.1	

**Cheltenham**

Max Wilkinson (LD)  
Maj 7,210 (14.5%)

LD	25,076	50.6	+ 4.6
Con	17,866	36.1	-12.4
Grn	3,160	6.4	
Lab	2,665	5.4	+ 0.6
Ind	775	1.6	

**Chesham and Amersham**

\*Sarah Green (LD)  
Maj 5,451 (10.0%)

LD	24,422	44.8	+22.4
Con	18,971	34.8	-21.5
Ref	5,310	9.8	
Lab	3,502	6.4	- 7.5
Grn	1,673	3.1	- 1.7
WP	466	0.9	
Her	111	0.2	

**Chester North and Neston**

\*Samantha Dixon (Lab)  
Maj 11,870 (26.6%)

Lab	22,258	49.8	- 0.5
Con	10,388	23.2	-15.3
Ref	5,870	13.1	
Grn	4,102	9.2	+ 7.0
LD	2,076	4.6	- 1.6

**Chester South and Eddisbury**

Aphra Brandreth (Con)  
Maj 3,057 (5.8%)

Con	19,905	37.9	- 21.3
Lab	16,848	32.1	+10.6
Ref	6,414	12.2	
LD	5,430	10.3	- 5.0
Grn	2,278	4.3	+ 2.2
Ind	1,611	3.1	

**Chesterfield**

\*Toby Perkins (Lab)  
Maj 10,820 (26.1%)

Lab	19,316	46.5	+ 6.3
Con	8,496	20.4	-16.6
Ref	7,897	19.0	
Grn	2,682	6.5	+ 4.0
LD	2,553	6.1	- 2.7
Ind	363	0.9	
WP	248	0.6	

**Chichester**

Jess Brown-Fuller (LD)  
Maj 12,172 (23.5%)

LD	25,540	49.2	+28.9
Con	13,368	25.7	-33.1
Ref	7,859	15.1	
Lab	3,175	6.1	- 9.3
Grn	1,815	3.5	- 1.4
Ind	190	0.4	

**Chingford and Woodford Green**

\*Sir Iain Duncan-Smith (Con)  
Maj 4,757 (9.8%)

Con	17,281	35.6	-12.6
Lab	12,524	25.8	-19.5
Ind	12,445	25.7	
Ref	3,653	7.5	
Grn	1,334	2.7	
LD	1,275	2.6	- 3.2

**Chippenham**

Sarah Gibson (LD)  
Maj 8,138 (16.4%)

LD	22,552	45.5	+15.2
Con	14,414	29.1	-27.3
Ref	6,127	12.4	
Lab	3,925	7.9	- 3.8
Grn	1,954	3.9	+ 2.2
Ind	540	1.1	

**Chipping Barnet**

Dan Tomlinson (Lab)  
Maj 2,914 (5.7%)

Lab	21,585	42.4	+ 2.1
Con	18,671	36.7	-10.8
Ref	3,986	7.8	
Grn	3,442	6.8	+ 4.6
LD	2,614	5.1	- 4.7
RejoinEU	379	0.7	
Ind	182	0.4	

**Chorley**

\*Sir Lindsay Hoyle (Speaker)  
Maj 20,575 (60.6%)

Speak	25,238	74.3	+ 7.0
Grn	4,663	13.7	+ 4.7
Democ	2,424	7.1	
Constit	1,007	3.0	
TUSC	632	1.9	

**Christchurch**

\*Sir Christopher Chope (Con)  
Maj 7,455 (15.8%)

Con	16,941	35.8	-29.8
LD	9,486	20.0	+ 2.6
Ref	8,961	18.9	
Lab	7,762	16.4	+ 3.5
Grn	1,900	4.0	- 0.2
Ind	1,728	3.7	
AWP	335	0.7	
UKIP	163	0.3	

**Cities of London and Westminster**  
Rachel Blake (Lab)  
Maj 2,708 (6.9%)

**GAIN**

Lab	15,302	39.0	+10.1
Con	12,594	32.1	- 8.2
LD	4,335	11.1	-17.1
Grn	2,844	7.3	+ 5.4
Ref	2,752	7.0	
WP	727	1.9	
RejoinEU	352	0.9	
SDP	110	0.3	
Ind	110	0.3	
Ind	55	0.1	
Ind	34	0.1	

**City of Durham**  
\*Mary Foy (Lab)  
Maj 11,757 (28.9%)

Lab	19,131	47.1	+ 6.2
Ref	7,374	18.2	+11.6
LD	5,920	14.6	- 2.3
Con	5,221	12.9	-19.0
Grn	2,803	6.9	+ 3.6
SDP	178	0.4	

**Clacton**

Nigel Farage (Ref)  
Maj 8,405 (18.3%)

**GAIN**

Ref	21,225	46.2	
Con	12,820	27.9	-44.0
Lab	7,448	16.2	+ 0.6
LD	2,016	4.4	- 1.8
Grn	1,935	4.2	+ 1.3
Ind	317	0.7	
UKIP	116	0.3	
Climate	48	0.1	
Her	33	0.1	

**Clapham and Brixton Hill**

\*Bell Ribeiro-Addy (Lab)  
Maj 18,005 (42.1%)

Lab	24,166	56.5	+ 1.1
LD	6,161	14.4	- 5.4
Grn	5,768	13.5	+ 9.3
Con	4,360	10.2	- 9.3
Ref	1,758	4.1	+ 3.0
Ind	406	0.9	
Soc	122	0.3	

**Clwyd East**

Becky Gittins (Lab)  
Maj 4,622 (9.7%)

**GAIN**

Lab	18,484	38.7	+ 0.8
Con	13,862	29.0	-18.9
Ref	7,626	15.9	
PC	3,733	7.8	+ 3.1
LD	1,859	3.9	- 1.4
Grn	1,659	3.5	
Ind	599	1.3	

**Clwyd North**

\*Gill German (Lab)  
Maj 1,196 (2.8%)

**GAIN**

Lab	14,794	35.5	- 4.8
Con	13,598	32.7	-13.1
Ref	7,000	16.8	
PC	3,159	7.6	+ 0.4
LD	1,685	4.0	- 0.9
Grn	1,391	3.3	

**Coatbridge and Bellshill**

Frank McNally (Lab)  
Maj 6,344 (16.4%)

**GAIN**

Lab	19,291	49.8	+13.5
SNP	12,947	33.4	-13.9
Ref	2,601	6.7	
Con	1,382	3.6	
Grn	1,229	3.2	
LD	671	1.7	
Family	429	1.1	
Comm	181	0.5	

**Colchester**

Pam Cox (Lab)  
Maj 8,250 (18.4%)

**GAIN**

Lab	18,804	41.9	+11.8
Con	10,554	23.5	-28.8
Ref	6,664	14.8	
LD	6,393	14.2	- 0.5
Grn	2,414	5.4	+ 2.5
Climate	74	0.2	

**Colne Valley**

Paul Davies (Lab)  
Maj 4,963 (10.7%)

**GAIN**

Lab	18,970	41.0	+ 4.8
Con	14,007	30.3	-20.9
Ref	7,298	15.8	
Grn	3,480	7.5	+ 5.8
LD	2,007	4.3	- 2.7
Yorks	459	1.0	- 0.1

**Congleton**

Sarah Russell (Lab)  
Maj 3,387 (6.8%)

**GAIN**

Lab	18,875	37.7	+13.6
Con	15,488	30.9	-29.7
Ref	8,245	16.4	
LD	2,785	5.6	- 5.5
Ind	2,181	4.4	
Grn	2,007	4.0	+ 1.1
WEP	544	1.1	

**Corby and East**

Northamptonshire  
Lee Baron (Lab)  
Maj 6,331 (12.8%)

**GAIN**

Lab	21,020	42.4	+ 3.9
Con	14,689	29.6	-25.0
Ref	8,760	17.7	
Grn	2,507	5.1	
LD	2,191	4.4	- 2.4
Ind	422	0.9	

**Coventry East**

Mary Creagh (Lab)  
Maj 11,623 (31.4%)

Lab	18,308	49.5	- 2.6
Ref	6,685	18.1	
Con	6,240	16.9	-18.1
Grn	2,730	7.4	+ 5.1
LD	1,227	3.3	- 2.1
WP	1,027	2.8	
TUSC	797	2.2	

**Coventry North West**

\*Taiwo Owatemi (Lab)  
Maj 11,174 (26.6%)

Lab	19,696	46.9	+ 3.1
Con	8,522	20.3	-23.1
Ref	7,950	18.9	
Grn	3,420	8.1	+ 5.1
LD	1,931	4.6	- 1.1
Ind	511	1.2	

**Coventry South**

\*Zarah Sultana (Lab)  
Maj 10,201 (23.8%)

Lab	20,361	47.6	+ 3.3
Con	10,160	23.8	-18.7
Ref	5,711	13.4	
LD	2,531	5.9	- 0.8
Grn	2,363	5.5	+ 2.9
WP	777	1.8	
SDP	334	0.8	
Ind	263	0.6	
Ind	231	0.5	

**Cowdenbeath and Kirkcaldy**

Melanie Ward (Lab)  
Maj 7,248 (17.7%)

**GAIN**

Lab	18,662	45.7	+16.2
SNP	11,414	28.0	- 8.3
Con	3,203	7.8	-14.4
Ref	3,128	7.7	
LD	1,593	3.9	- 2.6
Grn	1,556	3.8	+ 0.3
Alba	1,132	2.8	
Liber	126	0.3	

**Cramlington and Killingworth**

Emma Foody (Lab)  
Maj 12,820 (28.3%)

Lab	22,274	49.1	+ 4.7
Ref	9,454	20.8	
Con	8,592	18.9	-21.0
Grn	2,144	4.7	+ 2.2
LD	1,898	4.2	- 1.0
Ind	573	1.3	
Ind	322	0.7	
SDP	137	0.3	

**Crawley**

Peter Lamb (Lab)  
Maj 5,235 (11.4%)

**GAIN**

Lab	17,453	38.2	+ 0.8
Con	12,218	26.8	-27.4
Ref	8,447	18.5	
Grn	2,621	5.7	+ 2.8
WP	2,407	5.3	
LD	2,205	4.8	- 0.7
TUSC	153	0.3	
Her	138	0.3	

**Crewe and Nantwich**

Connor Naismith (Lab)  
Maj 9,727 (20.6%)

**GAIN**

Lab	20,837	44.1	+ 4.9
Con	11,110	23.5	-27.3
Ref	9,602	20.3	
LD	2,286	4.8	- 0.3
Grn	2,151	4.6	+ 2.7
First	588	1.2	
WP	373	0.8	
Loony	250	0.5	

**Croydon East**

Natasha Irons (Lab)  
Maj 6,825 (15.6%)

Lab	18,541	42.4	- 5.7
Con	11,716	26.8	-14.5
Ref	5,862	13.4	
Grn	4,097	9.4	+ 7.1
LD	3,563	8.1	+ 1.5

**Croydon South**

\*Chris Philp (Con)  
Maj 2,313 (4.7%)

Con	19,757	40.0	-14.5
Lab	17,444	35.3	+ 7.2
LD	4,384	8.9	- 4.6
Ref	4,149	8.4	
Grn	2,859	5.8	+ 2.9
WP	612	1.2	
Ind	173	0.4	

**Croydon West**

\*Sarah Jones (Lab)  
Maj 14,226 (37.3%)

Lab	20,612	54.1	-12.6
Con	6,386	16.8	- 4.7
Grn	3,851	10.1	+ 7.4
LD	3,667	9.6	+ 2.6
Ref	2,148	5.6	
WP	708	1.9	
Initiative	503	1.3	
TUSC	247	0.6	

**Cumbernauld and Kirkintilloch**

Katrina Murray (Lab)  
Maj 4,144 (10.1%)

**GAIN**

Lab	18,513	45.2	+18.1
SNP	14,369	35.1	-16.9
Ref	3,167	7.7	
Con	1,939	4.7	-10.3
Grn	1,694	4.1	
LD	1,294	3.2	- 2.4



**Dagenham and Rainham**Margaret Mullane (Lab)  
Maj 7,173 (18.4%)

Lab	16,571	42.6	- 2.1
Ref	9,398	24.2	
Con	6,926	17.8	-25.3
Grn	4,184	10.8	+ 9.3
LD	1,033	2.7	- 0.3
Ind	755	1.9	

**Darlington**Lola McEvoy (Lab)  
Maj 2,298 (5.4%)

Lab	16,621	39.2	+ 0.3
Con	14,323	33.8	-15.9
Ref	6,852	16.2	
Grn	2,847	6.7	+ 4.2
LD	1,735	4.1	- 0.5

**Dartford**Jim Dickson (Lab)  
Maj 1,192 (2.7%)

Lab	15,392	34.6	+ 5.1
Con	14,200	31.9	-29.2
Ref	9,523	21.4	
Grn	3,189	7.2	+ 4.8
LD	2,184	4.9	- 2.1

**Daventry**\*Stuart Andrew (Con)  
Maj 3,012 (5.7%)

Con	17,872	33.7	-30.8
Lab	14,860	28.0	+10.2
Ref	10,636	20.0	
LD	6,755	12.7	- 0.4
Grn	2,959	5.6	+ 1.0

**Derby North**Catherine Atkinson (Lab)  
Maj 8,915 (21.8%)

Lab	18,619	45.5	+ 5.7
Con	9,704	23.7	-21.5
Ref	7,488	18.3	
Grn	3,286	8.0	+ 5.8
LD	1,822	4.5	- 2.8

**Derby South**Baggy Shanker (Lab)  
Maj 6,002 (16.1%)

Lab	14,503	38.8	-12.3
Ref	8,501	22.7	
WP	5,205	13.9	
Con	5,192	13.9	-23.0
Grn	1,899	5.1	
LD	1,807	4.8	- 1.4
Ind	292	0.8	

**Derbyshire Dales**John Whitby (Lab)  
Maj 350 (0.6%)

Lab	17,759	34.6	+10.5
Con	17,409	34.0	-25.0
Ref	7,728	15.1	
LD	4,860	9.5	- 3.3
Grn	2,830	5.5	+ 1.4
Ind	369	0.7	
True	317	0.6	

**Dewsbury and Batley**Iqbal Mohamed (Ind)  
Maj 6,934 (18.2%)

Ind	15,641	41.1	
Lab	8,707	22.9	-36.2
Ref	6,152	16.2	
Con	4,182	11.0	-17.7
Grn	2,048	5.4	+ 4.3
LD	1,340	3.5	+ 1.0

**Didcot and Wantage**Olly Glover (LD)  
Maj 6,233 (11.4%)

LD	21,793	39.8	+ 8.5
Con	15,560	28.4	-21.4
Lab	8,045	14.7	- 1.3
Ref	6,400	11.7	
Grn	2,693	4.9	
SDP	242	0.4	

**Doncaster Central**Sally Jameson (Lab)  
Maj 9,551 (25.2%)

Lab	17,515	46.2	+ 6.8
Con	7,964	21.0	-15.6
Ref	7,886	20.8	
Grn	1,880	5.0	+ 2.7
LD	1,199	3.2	- 0.9
WP	758	2.0	
Yorks	742	2.0	- 0.1

**Doncaster East and the Isle of Axholme**Lee Pitcher (Lab)  
Maj 2,311 (5.9%)

Lab	15,122	38.6	+ 9.9
Con	12,811	32.7	-19.4
Ref	8,487	21.7	
Grn	1,400	3.6	+ 1.2
LD	1,166	3.0	- 1.4
Climate	146	0.4	

**Doncaster North**\*Ed Miliband (Lab)  
Maj 9,126 (29.5%)

Lab	16,231	52.4	+14.1
Con	7,105	22.9	-10.3
SDP	1,960	6.3	
Grn	1,778	5.7	
B Dem	1,160	3.7	
LD	1,045	3.4	- 0.2
PoW	452	1.5	
TUSC	212	0.7	

**Dorking and Horley**Chris Coghlan (LD)  
Maj 5,391 (10.8%)

LD	20,921	41.9	+ 9.8
Con	15,530	31.1	-20.1
Ref	6,898	13.8	
Lab	4,053	8.1	- 1.8
Grn	2,563	5.1	+ 0.9

**Dover and Deal**Mike Tapp (Lab)  
Maj 7,585 (15.8%)

Lab	18,940	39.6	+ 7.0
Ref	11,355	23.8	
Con	10,370	21.7	-35.2
Grn	3,106	6.5	+ 3.8
LD	2,595	5.4	- 0.3
Ind	485	1.0	
Ind	369	0.8	
E Dem	185	0.4	
Her	168	0.4	
Ind	104	0.2	
WP	98	0.2	

**Droitwich and Evesham**\*Nigel Huddleston (Con)  
Maj 8,995 (18.2%)

Con	19,975	40.3	-25.4
Lab	10,980	22.1	+ 5.1
Ref	9,456	19.1	
LD	5,131	10.3	- 1.7
Grn	3,828	7.7	+ 3.7
SDP	239	0.5	

**Dudley**Sonia Kumar (Lab)  
Maj 1,900 (5.3%)

Lab	12,215	34.1	+ 3.2
Con	10,315	28.8	-34.4
Ref	9,442	26.4	
Grn	1,154	3.2	+ 1.1
LD	1,056	3.0	- 0.8
Ind	857	2.4	
WP	621	1.7	
Ind	136	0.4	

**Dulwich and West Norwood**\*Helen Hayes (Lab)  
Maj 18,189 (41.4%)

Lab	27,356	60.3	- 4.2
Grn	8,567	18.9	+ 2.7
Con	3,873	8.5	- 8.1
LD	3,485	7.7	
Ref	1,801	4.0	
Ind	296	0.7	

**Dumfries and Galloway**John Cooper (Con)  
Maj 930 (2.1%)

Con	13,527	29.6	-14.2
SNP	12,597	27.5	-13.3
Lab	11,767	25.7	+16.3
Ref	4,313	9.4	
LD	2,092	4.6	- 1.4
Grn	1,249	2.7	
Her	230	0.5	

**Dumfriesshire, Clydesdale and Tweeddale**\*David Mundell (Con)  
Maj 4,242 (9.6%)

Con	14,999	33.9	-12.6
SNP	10,757	24.3	-13.6
Lab	10,140	22.9	+14.6
Ref	3,822	8.6	
LD	2,800	6.3	- 1.0
Grn	1,488	3.4	
Family	208	0.5	

**Dundee Central**\*Chris Law (SNP)  
Maj 675 (1.7%)

SNP	15,544	40.0	-16.5
Lab	14,869	38.3	+14.5
LD	2,402	6.2	+ 0.7
Ref	2,363	6.1	
Con	1,569	4.0	- 7.1
Alba	813	2.1	
TUSC	600	1.5	
Family	357	0.9	
WP	192	0.5	
Ind	139	0.4	

**Dunfermline and Dollar**Graeme Downie (Lab)  
Maj 8,241 (18.5%)

Lab	20,336	45.7	+22.1
SNP	12,095	27.2	-17.1
Con	3,297	7.4	-14.1
LD	3,181	7.1	- 1.3
Ref	2,887	6.5	
Grn	2,078	4.7	+ 2.5
Ind	324	0.7	
Family	251	0.6	
Ind	88	0.2	

**Dunstable and Leighton Buzzard**Alex Mayer (Lab)  
Maj 667 (1.4%)

Lab	14,976	32.5	+ 5.7
Con	14,309	31.1	-27.6
Ref	8,071	17.5	
LD	6,497	14.1	+ 3.3
Grn	2,115	4.6	+ 0.9
E Dem	77	0.2	

**Dwyfor Meirionnydd**\*Liz Saville Roberts (PC)  
Maj 15,876 (39.3%)

PC	21,788	53.9	+ 8.2
Lab	5,912	14.6	- 8.2
Ref	4,857	12.0	
Con	4,712	11.7	-14.5
Grn	1,448	3.6	
LD	1,381	3.4	+ 3.2
Her	297	0.7	

**Ealing Central and Acton**\*Rupa Huq (Lab)  
Maj 13,995 (29.3%)

Lab	22,340	46.8	- 5.5
Con	8,345	17.5	- 8.1
LD	6,056	12.7	- 4.6
Grn	5,444	11.4	+ 8.0
Ref	3,105	6.5	
WP	1,766	3.7	
SDP	410	0.9	
Ind	303	0.6	

**Ealing North**\*James Murray (Lab)  
Maj 12,519 (29.0%)

Lab	20,663	47.8	- 8.5
Con	8,144	18.8	- 13.1
Grn	4,056	9.4	+ 6.5
Ref	3,948	9.1	
WP	3,139	7.3	
LD	2,543	5.9	- 2.9
Ind	499	1.2	
SDP	240	0.6	

**Ealing, Southall**Deirdre Costigan (Lab)  
Maj 15,793 (33.7%)

Lab	23,000	49.1	- 10.6
Con	7,207	15.4	- 8.5
Grn	4,356	9.3	+ 5.5
WP	4,237	9.1	
LD	2,832	6.0	- 3.8
Ref	2,585	5.5	
Ind	740	1.6	
Ind	557	1.2	
RejoinEU	475	1.0	
Ind	319	0.7	
Ind	295	0.6	
Ind	213	0.5	

**Earley and Woodley**Yuan Yang (Lab)  
Maj 848 (1.9%)

Lab	18,209	39.7	+13.0
Con	17,361	37.8	- 11.0
LD	6,142	13.4	- 8.4
Grn	3,418	7.4	+ 5.2
SDP	784	1.7	

**Easington**\*Grahame Morris (Lab)  
Maj 6,542 (19.1%)

Lab	16,774	48.9	+ 2.1
Ref	10,232	29.8	+11.7
Con	3,753	10.9	- 16.2
NEP	1,581	4.6	+ 1.0
Grn	1,173	3.4	
LD	811	2.4	- 1.7

**East Antrim**\*Sammy Wilson (DUP)  
Maj 1,306 (3.3%)

DUP	11,462	28.9	- 13.0
All	10,156	25.6	- 0.4
UUP	9,476	23.9	+ 7.3
TUV	4,135	10.4	
SF	2,986	7.5	- 0.3
SDLP	892	2.2	- 1.4
Grn	568	1.4	- 0.3

**East Grinstead and Uckfield**\*Mims Davies (Con)  
Maj 8,480 (16.8%)

Con	19,319	38.3	- 20.2
LD	10,839	21.5	- 1.5
Lab	10,440	20.7	+ 7.1
Grn	5,277	10.5	+ 5.6
Ind	2,482	4.9	
E Dem	2,036	4.0	

**East Ham**\*Sir Stephen Timms (Lab)  
Maj 12,863 (33.9%)

Lab	19,570	51.6	- 26.2
Ind	6,707	17.7	
Grn	4,226	11.2	+ 9.6
Con	3,876	10.2	- 4.4
Ref	1,340	3.5	
LD	1,210	3.2	- 0.4
Ind	578	1.5	
Ind	385	1.0	

**East Hampshire**\*Damian Hinds (Con)  
Maj 1,275 (2.5%)

Con	18,509	36.9	- 22.1
LD	17,234	34.4	+12.7
Ref	6,476	12.9	
Lab	4,967	9.9	- 2.4
Grn	2,404	4.8	- 0.7
Ind	364	0.7	
SDP	152	0.3	

**East Kilbride and Strathaven**Joani Reid (Lab)  
Maj 9,057 (19.4%)

Lab	22,682	48.6	+27.0
SNP	13,625	29.2	- 17.8
Con	3,547	7.6	- 13.8
Ref	3,377	7.2	
Grn	1,811	3.9	+ 1.8
LD	1,074	2.3	- 4.6
Fam	505	1.1	
UKIP	86	0.2	

**East Londonderry**\*Gregory Campbell (DUP)  
Maj 179 (0.5%)

DUP	11,506	27.9	- 12.1
SF	11,327	27.4	+12.0
SDLP	5,260	12.7	- 3.7
TUV	4,363	10.6	
All	3,734	9.0	- 5.5
UUP	3,412	8.3	- 0.8
Aontú	1,043	2.5	- 1.8
Grn	445	1.1	
Con	187	0.5	

**East Renfrewshire**Blair McDougall (Lab)  
Maj 8,421 (16.8%)

Lab	21,935	43.7	+31.3
SNP	13,514	26.9	- 18.0
Con	8,494	16.9	- 18.2
Ref	2,360	4.7	
Grn	1,510	3.0	
LD	1,150	2.3	
Family	487	1.0	
Liberal	481	1.0	
Ind4Scot	296	0.6	

**East Surrey**\*Claire Coutinho (Con)  
Maj 7,450 (15.2%)

Con	17,502	35.6	- 24.7
Lab	10,052	20.4	+ 7.2
LD	8,833	18.0	- 2.4
Ref	8,380	17.0	
Grn	2,957	6.0	+ 3.0
Ind	1,145	2.3	
Loony	327	0.7	

**East Thanet**Polly Billington (Lab)  
Maj 6,971 (16.0%)

Lab	17,054	39.9	+ 2.3
Con	10,083	23.9	- 29.9
Ref	8,591	20.1	
Grn	4,590	10.7	+ 7.0
LD	1,365	3.2	- 2.0
Ind	563	1.3	
Ind	369	0.9	
Ind	98	0.2	

**East Wiltshire**\*Danny Kruger (Con)  
Maj 4,716 (10.0%)

Con	16,849	35.7	- 30.2
Lab	12,133	25.7	+ 9.8
LD	8,204	17.4	+ 2.9
Ref	7,885	16.7	
Grn	1,844	3.9	
True	278	0.6	

**East Worthing and Shoreham**Tom Rutland (Lab)  
Maj 9,519 (19.4%)

Lab	22,120	45.1	+ 8.1
Con	12,601	25.7	- 25.3
Ref	7,169	14.6	
Grn	3,246	6.6	+ 2.8
LD	3,180	6.5	- 1.3
Ind	320	0.7	
Ind	273	0.6	
Ind	169	0.3	

**Eastbourne**Josh Babarinde (LD)  
Maj 12,204 (26.8%)

LD	23,742	52.1	+ 9.2
Con	11,538	25.3	- 21.8
Ref	6,061	13.3	+10.6
Lab	2,689	5.9	- 1.0
Grn	1,421	3.1	
UKIP	154	0.3	

**Eastleigh**Liz Jarvis (LD)  
Maj 1,546 (3.3%)

LD	15,970	34.4	0.0
Con	14,424	31.1	- 20.8
Lab	7,005	15.1	+ 3.4
Ref	6,151	13.3	
Grn	2,403	5.2	
Ind	467	1.0	

**Edinburgh East and Musselburgh**Chris Murray (Lab)  
Maj 3,715 (8.1%)

Lab	18,790	41.2	+14.8
SNP	15,075	33.1	- 15.9
Grn	4,669	10.2	+ 6.6
Con	2,598	5.7	- 8.4
Ref	2,129	4.7	
LD	1,949	4.3	- 2.7
Ind	365	0.8	

**Edinburgh North and Leith**Tracy Gilbert (Lab)  
Maj 12,808 (21.6%)

Lab	20,805	42.1	+20.4
SNP	13,537	27.4	- 16.4
Grn	5,417	10.9	+ 7.6
LD	3,879	7.8	- 4.7
Con	3,254	6.6	- 11.0
Ref	1,818	3.7	
Soc Lab	227	0.5	
Family	210	0.4	
Comm	189	0.4	
Ind	139	0.3	

**Edinburgh South**\*Ian Murray (Lab)  
Maj 17,251 (36.8%)

Lab	24,976	53.3	+ 7.1
SNP	7,725	16.5	- 9.4
Grn	4,270	9.1	+ 6.2
Con	4,001	8.5	- 8.3
LD	2,746	5.9	- 2.3
Ref	1,845	3.9	
Ind	466	1.0	
Alba	454	1.0	
Family	267	0.6	
Ind	76	0.2	

**Edinburgh South West**Scott Arthur (Lab)  
Maj 6,217 (13.6%)

Lab	18,663	40.9	+26.6
SNP	12,446	27.3	- 20.3
Con	5,558	12.2	- 12.4
Grn	3,450	7.6	+ 5.2
LD	3,014	6.6	- 2.9
Ref	2,087	4.6	+ 3.4
Family	265	0.6	
Ind	181	0.4	

**Edinburgh West**\*Christine Jardine (LD)  
Maj 16,470 (31.4%)

LD	26,645	50.8	+12.6
SNP	10,175	19.4	-13.6
Lab	7,854	15.0	+ 6.3
Con	2,897	5.5	-12.5
Ref	2,209	4.2	+ 4.1
Grn	2,100	4.0	+ 2.0
Ind	363	0.7	
Ind	143	0.3	
Libertar	85	0.2	

**Edmonton and Winchmore Hill**\*Kate Osamor (Lab)  
Maj 12,632 (30.8%)

Lab	20,520	50.0	- 8.2
Con	7,888	19.2	-11.9
Grn	3,681	9.0	+ 6.9
Ref	3,501	8.5	
LD	2,721	6.6	- 0.1
Ind	1,700	4.1	
WP	668	1.6	
CPA	366	0.9	

**Ellesmere Port and Bromborough**\*Justin Madders (Lab)  
Maj 16,908 (40.3%)

Lab	24,186	57.6	- 1.7
Ref	7,278	17.3	
Con	5,210	12.4	-14.7
Grn	2,706	6.4	+ 4.5
LD	2,328	5.5	- 1.9
Ind	256	0.6	

**Eltham and Chislehurst**\*Clive Efford (Lab)  
Maj 8,429 (18.5%)

Lab	20,069	44.0	+ 3.9
Con	11,640	25.5	-21.4
Ref	7,428	16.3	
Grn	3,079	6.8	+ 3.8
LD	2,423	5.3	- 2.2
WP	356	0.8	
Ind	307	0.7	
Ind	173	0.4	
Ind	91	0.2	

**Ely and East Cambridgeshire**Charlotte Cane (LD)  
Maj 495 (0.9%)

LD	17,127	32.7	+ 3.4
Con	16,632	31.8	-22.2
Lab	9,160	17.5	+ 3.1
Ref	6,443	12.3	
Grn	2,359	4.5	+ 3.9
Loony	271	0.5	
SDP	172	0.3	
Ind	103	0.2	
Ind	102	0.2	

**Enfield North**\*Feryal Clark (Lab)  
Maj 12,736 (29.3%)

Lab	21,368	49.1	- 4.2
Con	8,632	19.8	-16.1
Ref	5,146	11.8	
Grn	3,713	8.5	+ 6.1
LD	2,517	5.8	+ 3.3
Ind	1,448	3.3	
WP	668	1.5	

**Epping Forest**\*Neil Hudson (Con)  
Maj 5,682 (13.6%)

Con	18,038	43.2	-21.2
Lab	12,356	29.6	+ 9.3
LD	5,268	12.6	+ 1.9
Ind	3,037	7.3	
Grn	2,486	6.0	+ 2.1
Shared	568	1.4	

**Epsom and Ewell**Helen Maguire (LD)  
Maj 3,686 (6.7%)

LD	20,674	37.9	+13.7
Con	16,988	31.2	-22.4
Lab	8,325	15.3	- 1.5
Ref	5,795	10.6	
Grn	1,745	3.2	- 0.1
True	845	1.5	
SDP	153	0.3	

**Erewash**Adam Thompson (Lab)  
Maj 5,862 (13.7%)

Lab	17,224	40.1	+ 5.4
Con	11,362	26.4	-30.1
Ref	9,162	21.3	
Grn	2,478	5.8	+ 3.5
LD	2,426	5.6	+ 0.5
Ind	351	0.8	

**Erith and Thamesmead**\*Abena Oppong-Asare (Lab)  
Maj 16,302 (40.4%)

Lab	22,246	55.1	- 3.3
Ref	5,944	14.7	
Con	5,564	13.8	-14.4
Grn	3,482	8.6	+ 5.8
LD	1,872	4.6	- 0.3
WP	1,071	2.7	
Ind	200	0.5	

**Esher and Walton**Monica Harding (LD)  
Maj 12,003 (22.3%)

LD	28,315	52.6	+ 8.4
Con	16,312	30.3	-19.2
Ref	4,777	8.9	
Lab	2,846	5.3	+ 0.5
Grn	1,396	2.6	
SDP	234	0.4	

**Exeter**Steve Race (Lab)  
Maj 11,937 (29.7%)

Lab	18,225	45.3	- 9.5
Con	6,288	15.6	-16.5
Grn	5,907	14.7	+ 5.4
Ref	4,914	12.2	
LD	4,201	10.5	
Ind	466	1.2	
Ind	194	0.5	

**Exmouth and Exeter East**David Reed (Con)  
Maj 121 (0.2%)

Con	14,728	28.7	-21.1
Lab	14,607	28.5	+18.0
LD	11,387	22.2	+19.2
Ref	7,085	13.8	
Grn	2,331	4.5	+ 2.8
Ind	590	1.1	
Ind	454	0.9	
Climate	134	0.3	

**Falkirk**Euan Stainbank (Lab)  
Maj 4,996 (11.7%)

Lab	18,343	43.0	+30.9
SNP	13,347	31.3	-20.5
Con	3,576	8.4	-17.5
Ref	3,375	7.9	
Grn	1,711	4.0	+ 0.9
LD	1,092	2.6	- 4.2
Ind	600	1.4	
Alba	581	1.4	

**Fareham and Waterlooville**\*Suella Braverman (Con)  
Maj 6,079 (12.1%)

Con	17,561	35.0	-26.2
Lab	11,482	22.9	+ 7.1
LD	9,533	19.0	+ 0.1
Ref	9,084	18.1	
Grn	2,036	4.1	
Ind	217	0.4	
RejoinEU	210	0.4	

**Farnham and Bordon**Greg Stafford (Con)  
Maj 1,349 (2.5%)

Con	18,951	35.7	-23.7
LD	17,602	33.2	+ 0.4
Lab	7,328	13.8	+ 7.0
Ref	6,217	11.7	
Grn	2,496	4.7	+ 3.8
Ind	421	0.8	

**Faversham and Mid Kent**\*Helen Whately (Con)  
Maj 1,469 (3.2%)

Con	14,816	31.8	-30.8
Lab	13,347	28.6	+ 8.8
Ref	9,884	21.2	
Grn	4,218	9.1	+ 5.0
LD	4,158	8.9	- 3.6
B Dem	171	0.4	

**Feltham and Heston**\*Seema Malhotra (Lab)  
Maj 7,944 (20.4%)

Lab	16,139	41.5	-10.2
Con	8,195	21.1	-14.7
Ref	5,130	13.2	
Grn	2,543	6.5	+ 4.1
WP	2,201	5.7	
LD	1,821	4.7	- 1.9
Ind	1,658	4.3	
Ind	373	1.0	
Ind	373	1.0	

**Fermanagh and South Tyrone**Pat Cullen (SF)  
Maj 4,571 (8.9%)

SF	24,844	48.6	+ 6.1
UUP	20,273	39.7	- 1.9
All	2,420	4.7	- 0.7
SDLP	2,386	4.7	- 2.5
Lab Alt	624	1.2	
Aontú	529	1.0	+ 0.9

**Filton and Bradley Stoke**Claire Hazelgrove (Lab)  
Maj 10,000 (19.9%)

Lab	22,905	45.5	+ 9.7
Con	12,905	25.6	-25.4
Ref	6,819	13.5	
Grn	4,142	8.2	+ 5.5
LD	3,596	7.1	- 2.9

**Finchley and Golders Green**Sarah Sackman (Lab)  
Maj 4,581 (9.2%)

Lab	21,857	44.3	+19.9
Con	17,276	35.1	- 8.7
LD	3,375	6.8	-25.0
Grn	3,107	6.3	
Ref	2,598	5.3	
RejoinEU	486	1.0	
PoW	318	0.6	
Ind	272	0.6	

**Folkestone and Hythe**Tony Vaughan (Lab)  
Maj 3,729 (8.6%)

Lab	15,020	34.7	+ 7.9
Con	11,291	26.1	-30.2
Ref	10,685	24.7	
Grn	3,954	9.1	+ 4.2
LD	1,736	4.0	- 6.0
TUSC	249	0.6	
FairVote	240	0.6	
Soc	71	0.2	

**Forest of Dean**Matt Bishop (Lab)  
Maj 278 (0.5%)

Lab	16,373	34.0	+ 5.2
Con	16,095	33.5	-26.1
Ref	8,194	17.0	
Grn	4,735	9.8	+ 0.7
LD	2,604	5.4	
Soc Lab	90	0.2	

**GAIN****GAIN****GAIN****GAIN****GAIN****GAIN****GAIN**

**Foyle**

\*Colum Eastwood (SDLP)  
Maj 4,166 (10.9%)

SDLP	15,647	40.8	-17.4
SF	11,481	29.9	+ 8.7
DUP	3,915	10.2	+ 1.5
PBP	2,444	6.4	+ 3.6
Ind	1,519	4.0	
UUP	1,422	3.7	+ 1.7
All	1,268	3.3	+ 0.6
Aontú	662	1.7	- 2.7

**Frome and East Somerset**

Anna Sabine (LD)  
Maj 9,581 (11.6%)

LD	16,580	35.5	+12.0
Con	11,165	23.9	-25.4
Ref	6,441	13.8	
Lab	6,416	13.7	- 7.5
Grn	5,083	10.9	+ 4.8
Ind	737	1.6	
Ind	294	0.6	

**Fylde**

Andrew Snowden (Con)  
Maj 581 (1.2%)

Con	15,917	33.2	-29.0
Lab	15,336	32.0	+ 6.8
Ref	8,295	17.3	
Ind	4,513	9.4	
LD	2,120	4.4	- 2.9
Grn	1,560	3.3	- 0.2
ADF	199	0.4	

**Gainsborough**

\*Sir Edward Leigh (Con)  
Maj 3,532 (7.5%)

Con	16,636	35.6	-30.7
Lab	13,104	28.1	+ 6.9
Ref	9,916	21.2	
LD	5,001	10.7	+ 0.3
Grn	1,832	3.9	
SDP	196	0.4	

**Gateshead Central and Whickham**

Mark Ferguson (Lab)  
Maj 9,644 (24.0%)

Lab	18,245	45.4	- 1.7
Ref	8,601	21.4	
LD	4,987	12.4	+ 0.2
Con	4,628	11.5	-21.5
Grn	3,217	8.0	+ 4.2
TUSC	369	0.9	
SaveUs	170	0.4	

**Gedling**

Michael Payne (Lab)  
Maj 11,884 (24.4%)

Lab	23,278	47.8	+ 5.0
Con	11,394	23.4	-23.8
Ref	8,211	16.9	
Grn	3,122	6.4	+ 4.2
LD	2,473	5.1	+ 0.6
Ind	241	0.5	

**Gillingham and Rainham**

Naushabah Khan (Lab)  
Maj 3,972 (9.6%)

Lab	15,562	37.8	+ 9.4
Con	11,590	28.2	-33.1
Ref	8,792	21.4	
Grn	2,318	5.6	+ 3.3
LD	2,248	5.5	+ 0.1
Ind	344	0.8	+ 0.3
CPA	175	0.4	+ 0.1
SDP	111	0.3	

**Glasgow East**

John Grady (Lab)  
Maj 3,784 (10.7%)

Lab	15,543	43.9	+10.4
SNP	11,759	33.2	-15.5
Grn	2,727	7.7	+ 6.3
Ref	2,371	6.7	
Con	1,707	4.8	- 7.5
LD	872	2.5	- 1.6
Scot Soc	466	1.3	

**Glasgow North**

Martin Rhodes (Lab)  
Maj 3,539 (10.2%)

Lab	14,655	42.2	+ 8.1
SNP	11,116	32.0	-15.6
Grn	4,233	12.2	+ 8.5
Ref	1,655	4.8	
Con	1,366	3.9	- 4.9
LD	1,142	3.3	- 1.9
Alba	572	1.6	

**Glasgow North East**

Maureen Burke (Lab)  
Maj 4,637 (13.6%)

Lab	15,639	45.9	+ 8.2
SNP	11,002	32.3	-15.4
Grn	2,471	7.2	
Ref	2,272	6.7	
Con	1,182	3.5	- 7.5
LD	592	1.7	
Alba	551	1.6	
TUSC	236	0.7	
Comm	146	0.4	

**Glasgow South**

Gordon McKee (Lab)  
Maj 4,154 (9.8%)

Lab	17,696	41.8	+12.3
SNP	13,542	32.0	-16.3
Grn	5,554	13.1	+10.5
Ref	1,736	4.1	
Con	1,617	3.8	- 8.9
LD	1,316	3.1	- 2.9
TUSC	473	1.1	
Alba	444	1.0	

**Glasgow South West**

Zubir Ahmed (Lab)  
Maj 3,285 (9.2%)

Lab	15,552	43.6	+ 9.8
SNP	12,267	34.4	-12.3
Grn	2,727	7.6	
Ref	2,236	6.3	
Con	1,387	3.9	- 8.7
LD	958	2.7	- 1.7
Alba	542	1.5	

**Glasgow West**

Patricia Ferguson (Lab)  
Maj 6,446 (16.2%)

Lab	18,621	46.7	+18.7
SNP	12,175	30.5	-18.1
Grn	3,662	9.2	
Ref	2,098	5.3	
Con	1,720	4.3	-11.0
LD	1,316	3.3	- 4.2
Christ	310	0.8	

**Glastonbury and Somerton**

\*Sarah Dyke (LD)  
Maj 6,611 (13.8%)

LD	20,364	42.7	+11.8
Con	13,753	28.9	-28.6
Ref	7,678	16.1	
Lab	3,111	6.5	- 3.1
Grn	2,736	5.7	+ 3.7

**Glenrothes and Mid Fife**

Richard Baker (Lab)  
Maj 2,954 (8.2%)

Lab	15,994	44.3	+16.9
SNP	13,040	36.1	-13.4
Ref	3,528	9.8	+ 6.8
Con	1,973	5.5	- 9.8
LD	1,604	4.4	0.0

**Gloucester**

Alex McIntyre (Lab)  
Maj 3,431 (7.6%)

Lab	16,472	36.1	+ 0.9
Con	13,041	28.5	-26.1
Ref	7,307	16.0	
LD	4,759	10.4	+ 2.7
Grn	2,307	5.0	+ 2.5
WP	496	1.1	
Ind	336	0.7	

**Godalming and Ash**

\*Jeremy Hunt (Con)  
Maj 891 (1.6%)

Con	23,293	42.6	-10.8
LD	22,402	41.0	+ 6.9
Ref	4,815	8.8	
Lab	2,748	5.0	- 3.9
Grn	1,243	2.3	+ 0.7
WEP	195	0.4	

**Goole and Pocklington**

\*Sir David Davis (Con)  
Maj 3,572 (7.2%)

Con	18,981	38.2	-26.9
Lab	15,409	31.0	+10.6
Ref	9,054	18.2	
LD	3,380	6.8	- 1.0
Grn	2,451	4.9	+ 1.0
Ind	467	0.9	

**Gordon and Buchan**

Harriet Cross (Con)  
Maj 878 (2.0%)

Con	14,418	32.9	-13.1
SNP	13,540	30.9	- 8.3
LD	7,307	16.7	+ 5.4
Lab	4,686	10.7	+ 7.2
Ref	3,987	8.9	

**Gorton and Denton**

\*Andrew Gwynne (Lab)  
Maj 13,403 (36.7%)

Lab	18,555	50.8	-16.4
Ref	5,142	14.1	+ 9.2
Grn	4,810	13.2	+10.7
WP	3,766	10.3	
Con	2,888	7.9	-11.0
LD	1,399	3.8	- 2.0

**Gosport**

\*Dame Caroline Dineage (Con)  
Maj 6,054 (13.7%)

Con	17,830	40.3	-26.2
Lab	11,776	26.6	+ 8.1
Ref	7,983	18.0	
LD	1,948	4.4	+ 0.7
Ind	334	0.8	
Her	319	0.7	
Ind	48	0.1	

**Gower**

\*Tonia Antoniazzi (Lab)  
Maj 11,567 (24.5%)

Lab	20,480	43.4	- 2.4
Con	8,913	18.9	-21.0
Ref	8,530	18.1	
PC	3,942	8.3	+ 3.2
LD	2,593	5.5	- 0.4
Grn	2,488	5.3	
Ind	283	0.6	

**Grantham and Bourne**

\*Gareth Davies (Con)  
Maj 4,496 (9.8%)

Con	16,770	36.4	-29.4
Lab	12,274	26.6	+ 6.6
Ref	9,393	20.4	
Grn	2,570	5.6	+ 1.3
LD	2,027	4.4	- 4.6
Ind	1,642	3.6	
Ind	1,245	2.7	+ 1.8
SDP	204	0.4	

**Gravesham**Lauren Sullivan (Lab)  
Maj 2,712 (6.3%)**GAIN**

Lab	16,623	38.5	+ 9.1
Con	13,911	32.2	- 30.0
Ref	8,910	20.6	
Grn	2,254	5.2	+ 2.3
LD	1,534	3.5	- 1.9

**Great Grimsby and Cleethorpes**Melanie Onn (Lab)  
Maj 4,803 (13.1%)**GAIN**

Lab	15,336	41.9	+ 9.7
Ref	10,533	28.8	
Con	8,269	22.6	- 33.0
Grn	1,115	3.0	+ 1.0
LD	1,036	2.8	- 2.1
TUSC	222	0.6	
SDP	108	0.3	

**Great Yarmouth**Rupert Lowe (Ref)  
Maj 1.426 (3.5%)**GAIN**

Ref	14,385	35.3	
Lab	12,959	31.8	+ 6.7
Con	10,034	24.6	- 41.2
Grn	1,736	4.3	+ 1.9
LD	1,102	2.7	- 1.1
Ind	230	0.6	
E Dem	171	0.4	
Ind	131	0.3	

**Greenwich and Woolwich**\*Matthew Pennycook (Lab)  
Maj 18,366 (43.0%)

Lab	23,999	56.2	+ 1.2
Grn	5,633	13.2	+ 8.6
Con	4,863	11.4	- 11.3
LD	3,865	9.0	- 5.6
Ref	3,305	7.7	
WP	570	1.3	
Ind	311	0.7	
Climate	173	0.4	

**Guildford**Zöe Franklin (LD)  
Maj 8,429 (17.5%)**GAIN**

LD	22,937	47.5	+ 8.3
Con	14,508	30.0	- 15.1
Ref	4,395	9.1	
Lab	3,931	8.1	- 0.3
Grn	2,268	4.7	
Peace	255	0.5	- 0.4

**Hackney North and Stoke Newington**\*Diane Abbott (Lab)  
Maj 15,080 (36.9%)

Lab	24,355	59.5	- 10.3
Grn	9,275	22.6	+14.6
Con	3,457	8.4	- 4.6
LD	1,562	3.8	- 3.9
Ref	1,283	3.1	
Ind	621	1.5	
Loony	224	0.5	
Ind	182	0.4	

**Hackney South and Shoreditch**\*Meg Hillier (Lab)  
Maj 14,737 (35.4%)

Lab	24,724	59.3	- 14.1
Grn	9,987	23.9	+17.5
Con	2,076	5.0	- 5.4
LD	1,996	4.8	- 3.4
Ref	1,601	3.8	
WP	1,007	2.4	
WRP	310	0.7	+ 0.5

**Halesowen**Alex Ballinger (Lab)  
Maj 4,364 (11.3%)**GAIN**

Lab	15,023	38.9	+ 6.3
Con	10,659	27.6	- 32.6
Ref	8,484	22.0	
LD	2,261	5.9	+ 2.4
Grn	2,151	5.6	+ 3.2

**Halifax**Kate Dearden (Lab)  
Maj 6,269 (15.5%)

Lab	14,135	35.1	- 10.5
Con	7,866	19.6	- 22.1
Ref	7,811	19.4	
Grn	4,133	10.3	+ 8.3
WP	2,543	6.3	
LD	2,359	5.9	+ 1.1
Ind	1,367	3.4	

**Hamble Valley**\*Paul Holmes (Con)  
Maj 4,802 (8.9%)

Con	19,671	36.4	- 25.8
LD	14,869	27.5	+ 6.4
Lab	8,753	16.2	+ 2.6
Ref	8,216	15.2	
Grn	2,310	4.3	+ 1.2
Ind	185	0.3	

**Hamilton and Clyde Valley**Imogen Walker (Lab)  
Maj 9,472 (22.5%)**GAIN**

Lab	21,020	49.9	+22.8
SNP	11,548	27.4	- 16.0
Con	4,589	10.9	- 14.6
Ref	3,299	7.8	
LD	1,511	3.6	- 0.2
UKIP	117	0.3	

**Hammersmith and Chiswick**\*Andrew Slaughter (Lab)  
Maj 15,290 (33.2%)

Lab	24,073	52.3	+ 1.5
Con	8,783	19.1	- 11.4
Grn	4,468	9.7	+ 6.6
LD	4,292	9.3	- 4.6
Ref	2,929	6.4	
RejoinEU	821	1.8	
WP	439	1.0	
WRP	216	0.5	

**Hampstead and Highgate**\*Tulip Siddiq (Lab)  
Maj 14,965 (30.9%)

Lab	23,432	48.3	+ 0.7
Con	8,462	17.4	- 5.8
Grn	6,630	13.7	+10.0
LD	6,181	12.7	- 11.6
Ref	2,940	6.1	
RejoinEU	532	1.1	
Ind	373	0.8	

**Harborough, Oadby and Wigston**\*Neil O'Brien (Con)  
Maj 2,378 (4.7%)

Con	18,614	36.9	- 17.6
Lab	16,236	32.2	+ 7.4
Ref	6,332	12.6	
LD	4,732	9.4	- 7.5
Grn	4,269	8.5	+ 5.4
SDP	203	0.4	

**Harlow**Chris Vince (Lab)  
Maj 2,504 (5.8%)**GAIN**

Lab	16,313	37.6	+ 8.3
Con	13,809	31.8	- 32.8
Ref	9,461	21.8	
Grn	2,267	5.2	
LD	1,350	3.1	- 2.8
UKIP	157	0.4	

**Harpenden and Berkhamsted**Victoria Collins (LD)  
Maj 10,708 (19.7%)**GAIN**

LD	27,282	50.2	+24.9
Con	16,574	30.5	- 21.8
Ref	4,245	7.8	
Lab	4,061	7.5	- 3.1
Grn	1,951	3.6	+ 2.0
SDP	223	0.4	

**Harrogate and Knaresborough**Tom Gordon (LD)  
Maj 8,238 (15.9%)**GAIN**

LD	23,976	46.1	+ 9.9
Con	15,738	30.2	- 21.8
Ref	5,679	10.9	
Lab	4,153	8.0	- 1.6
Grn	1,762	3.4	
Ind	620	1.2	
Ind	136	0.3	

**Harrow East**\*Bob Blackman (Con)  
Maj 11,680 (24.4%)

Con	25,466	53.3	- 1.3
Lab	13,786	28.9	- 8.5
Ref	2,188	4.6	
Ind	2,097	4.4	
Grn	2,006	4.2	
LD	1,511	3.2	- 4.3
WP	723	1.5	

**Harrow West**\*Gareth Thomas (Lab)  
Maj 6,642 (14.6%)

Lab	19,833	43.8	- 9.3
Con	13,191	29.2	- 5.6
Ind	4,120	9.1	
Ref	2,639	5.8	
Grn	2,438	5.4	+ 3.3
LD	2,404	5.3	- 2.9
Ind	616	1.4	

**Hartlepool**Jonathan Brash (Lab)  
Maj 7,698 (21.7%)

Lab	16,414	46.2	+ 8.5
Ref	8,716	24.5	
Con	7,767	21.9	- 7.0
Grn	834	2.3	
LD	572	1.6	- 2.5
WP	248	0.7	
Her	65	0.2	

**Harwich and North Essex**\*Sir Bernard Jenkin (Con)  
Maj 1,162 (2.4%)

Con	16,522	34.4	- 24.2
Lab	15,360	32.0	+ 6.1
Ref	9,806	20.4	
LD	3,561	7.4	- 3.3
Grn	2,794	5.8	+ 2.2

**Hastings and Rye**Helena Dollimore (Lab)  
Maj 8,653 (18.8%)**GAIN**

Lab	19,134	41.6	- 0.8
Con	10,481	22.8	- 26.3
Ref	7,401	16.1	
Grn	5,761	12.5	
LD	2,586	5.6	- 1.8

**Havant**\*Alan Mak (Con)  
Maj 92 (0.2%)

Con	12,986	30.8	- 34.6
Lab	12,894	30.6	+12.6
Ref	9,959	23.6	
LD	3,275	7.8	- 4.6
Grn	2,861	6.8	+ 3.3
WP	211	0.5	

**Hayes and Harlington**\*John McDonnell (Lab)  
Maj 12,031 (31.4%)

Lab	20,405	53.3	- 2.5
Con	8,374	21.9	- 12.8
Ref	4,114	10.7	
Grn	2,131	5.6	+ 3.9
WP	1,975	5.2	
LD	1,316	3.4	- 1.0



**Hazel Grove**  
Lisa Smart (LD)  
Maj 6,500 (14.2%)**GAIN**

LD	17,328	37.7	+ 0.5
Lab	10,828	23.5	+ 7.2
Con	9,011	19.6	- 26.0
Ref	6,955	15.1	
Grn	1,763	3.8	
SDP	113	0.2	

**Hemel Hempstead**  
David Taylor (Lab)  
Maj 4,857 (11.0%)**GAIN**

Lab	16,844	38.2	+10.1
Con	11,987	27.2	- 27.8
Ref	7,689	17.4	
LD	5,096	11.6	+ 0.2
Grn	2,492	5.6	+ 2.7

**Hendon**  
David Pinto-Duschinsky (Lab)  
Maj 15 (0.0%)**GAIN**

Lab	15,855	38.4	- 2.5
Con	15,840	38.4	- 10.5
Ref	3,038	7.4	
Grn	2,667	6.5	+ 4.9
LD	1,966	4.8	- 3.8
WP	1,518	3.7	
RejoinEU	233	0.6	
SDP	139	0.3	

**Henley and Thame**  
Freddie van Mierlo (LD)  
Maj 6,267 (11.8%)**GAIN**

LD	23,904	45.0	+12.6
Con	17,637	33.2	- 21.3
Ref	5,213	9.8	
Lab	3,574	6.7	- 2.2
Grn	2,008	3.8	- 0.4
SDP	515	1.0	
Ind	306	0.6	

**Hereford and South Herefordshire**  
\*Jesse Norman (Con)  
Maj 1,279 (2.8%)

Con	14,871	32.6	- 29.1
Lab	13,592	29.8	+ 9.9
Ref	8,395	18.4	
LD	5,325	11.7	- 1.6
Grn	3,175	7.0	+ 1.9
Ind	214	0.5	

**Herne Bay and Sandwich**  
\*Sir Roger Gale (Con)  
Maj 2,499 (5.1%)

Con	17,243	35.3	- 29.1
Lab	14,744	30.2	+ 5.8
Ref	10,602	21.7	
Grn	3,529	7.2	+ 3.4
LD	2,709	5.5	- 2.0

**Hertford and Stortford**  
Josh Dean (Lab)  
Maj 4,748 (8.8%)**GAIN**

Lab	20,808	38.5	+14.8
Con	16,060	29.7	- 26.0
Ref	8,325	15.4	
Grn	4,373	8.1	+ 3.5
LD	4,167	7.7	- 6.5
ADF	139	0.3	
Her	137	0.3	

**Hertsmere**  
\*Sir Oliver Dowden (Con)  
Maj 7,992 (16.7%)

Con	21,451	44.7	- 20.2
Lab	13,459	28.0	+ 6.9
Ref	6,584	13.7	
LD	3,710	7.7	- 3.2
Grn	2,267	4.7	+ 1.6
Ind	536	1.1	

**Hexham**  
Joe Morris (Lab)  
Maj 3,713 (7.2%)**GAIN**

Lab	23,988	46.3	+14.6
Con	20,275	39.1	- 15.2
Grn	2,467	4.8	+ 1.2
LD	2,376	4.6	- 4.8
Ind	1,511	2.9	
SDP	1,211	2.3	

**Heywood and Middleton North**  
Elsie Blundell (Lab)  
Maj 6,082 (16.4%)

Lab	15,069	40.6	- 2.5
Ref	8,987	24.2	
Con	6,423	17.3	- 24.2
Ind	4,349	11.7	
LD	2,302	6.2	+ 2.0

**High Peak**  
Jon Pearce (Lab)  
Maj 7,908 (16.1%)**GAIN**

Lab	22,533	45.8	+ 1.0
Con	14,625	29.7	- 16.2
Ref	6,959	14.1	
Grn	3,382	6.9	+ 4.8
LD	1,707	3.5	- 1.6

**Hinckley and Bosworth**  
\*Luke Evans (Con)  
Maj 5,408 (11.3%)

Con	17,032	35.6	- 29.0
LD	11,624	24.3	+ 6.1
Ref	8,817	18.4	
Lab	8,601	18.0	+ 3.8
Grn	1,514	3.2	+ 0.3
Ind	211	0.4	

**Hitchin**  
\*Alastair Strathern (Lab)  
Maj 7,109 (13.8%)**GAIN**

Lab	22,067	42.8	+16.6
Con	14,958	29.0	- 18.0
Ref	6,760	13.1	
LD	4,913	9.5	- 14.2
Grn	2,631	5.1	+ 3.6
CPA	181	0.4	- 0.1

**Holborn and St Pancras**  
\*Sir Keir Starmer (Lab)  
Maj 11,572 (30.0%)

Lab	18,884	48.9	- 17.4
Ind	7,312	18.9	
Grn	4,030	10.4	+ 6.4
Con	2,776	7.2	- 8.0
Ref	2,371	6.1	
LD	2,236	5.8	- 6.5
Ind	636	1.6	
Loony	162	0.4	- 0.4
UKIP	75	0.2	
Soc Equal	61	0.2	
Ind	40	0.1	
Ind	19	0.0	

**Honiton and Sidmouth**  
\*Richard Foord (LD)  
Maj 6,700 (13.2%)**GAIN**

LD	23,007	45.4	+35.8
Con	16,307	32.2	- 28.2
Ref	6,289	12.4	
Lab	2,947	5.8	- 8.4
Grn	1,394	2.8	+ 0.7
Ind	467	0.9	
PoW	244	0.5	

**Hornchurch and Upminster**  
\*Julia Lopez (Con)  
Maj 1,943 (4.1%)

Con	15,260	32.5	- 32.9
Ref	13,317	28.4	
Lab	12,939	27.6	+ 4.7
Grn	2,620	5.6	+ 2.0
LD	2,381	5.1	- 2.0
Ind	394	0.8	

**Hornsey and Friern Barnet**  
\*Catherine West (Lab)  
Maj 21,475 (44.2%)

Lab	28,535	58.7	+ 1.4
Grn	7,060	14.5	+10.7
LD	6,099	12.5	- 13.1
Con	4,011	8.2	- 3.6
Ref	1,989	4.1	
WP	766	1.6	
CPA	182	0.4	0.0

**Horsham**  
John Milne (LD)  
Maj 2,517 (4.6%)**GAIN**

LD	21,632	39.0	+14.3
Con	19,115	34.4	- 21.4
Ref	6,116	11.0	
Lab	5,979	10.8	- 4.8
Grn	2,137	3.9	+ 0.9
Peace	276	0.5	- 0.4
SDP	244	0.4	

**Houghton and Sunderland South**  
\*Bridget Phillipson (Lab)  
Maj 7,169 (18.0%)

Lab	18,837	47.1	+ 6.7
Ref	11,668	29.1	
Con	5,514	13.8	- 19.1
LD	2,290	5.7	- 0.2
Grn	1,723	4.3	+ 1.6

**Hove and Portslade**  
\*Peter Kyle (Lab)  
Maj 19,791 (38.1%)

Lab	27,209	52.4	- 5.9
Grn	7,418	14.3	+ 9.9
Con	6,630	12.8	- 15.3
Ref	4,558	8.8	
Ind	3,048	5.9	
LD	3,046	5.9	- 0.7

**Huddersfield**  
Harpreet Uppal (Lab)  
Maj 4,533 (11.3%)

Lab	15,101	37.6	- 13.8
Grn	10,568	26.3	+22.5
Con	6,559	16.3	- 20.1
Ref	6,196	15.4	
LD	1,741	4.3	- 0.7

**Hull East**  
\*Karl Turner (Lab)  
Maj 3,920 (13.2%)

Lab	13,047	43.8	+ 2.2
Ref	9,127	30.6	+13.8
LD	3,252	10.9	+ 5.9
Con	2,715	9.1	- 25.2
Grn	1,675	5.6	+ 3.3

**Hull North and Cottingham**  
\*Diana Johnson (Lab)  
Maj 10,679 (27.9%)

Lab	18,480	48.3	+ 1.7
Ref	7,801	20.4	
Con	4,897	12.8	- 20.7
LD	3,246	8.5	+ 2.0
Grn	2,322	6.1	+ 3.5
Ind	720	1.9	
Yorks	339	0.9	
TUSC	262	0.7	
Ind	161	0.4	

**Hull West and Haltemprice**

\*Emma Hardy (Lab)

Maj 8,979 (23.5%)

Lab	17,875	46.8	+13.0
Ref	8,896	23.3	
Con	6,924	18.1	-24.4
LD	2,625	6.9	-2.3
Grn	1,748	4.6	+3.5
SDP	110	0.3	

**Huntingdon**

Ben Obese-Jecty (Con)

Maj 1,499 (2.9%)

Con	18,257	35.1	-24.1
Lab	16,758	32.2	+11.4
Ref	8,039	15.4	
LD	4,821	9.3	-4.7
Grn	3,042	5.8	+2.3
Ind	1,123	2.2	

**Hyndburn**

Sarah Smith (Lab)

Maj 1,687 (4.6%)

Lab	12,186	33.5	-8.0
Con	10,499	28.9	-19.6
Ref	7,541	20.7	
Grn	4,938	13.6	+11.6
LD	1,210	3.3	+0.4

**Ilford North**

\*Wes Streeting (Lab)

Maj 528 (1.2%)

Lab	15,647	33.4	-20.7
Ind	15,119	32.2	
Con	9,619	20.5	
Ref	3,621	7.7	
Grn	1,794	3.8	+2.4
LD	1,088	2.3	-1.7

**Ilford South**

Jas Athwal (Lab)

Maj 6,894 (16.8%)

Lab	16,537	40.2	-25.0
Ind	9,643	23.4	
Con	6,142	14.9	-6.3
Grn	3,437	8.3	+7.0
Ref	2,329	5.7	+3.5
WP	1,366	3.3	
LD	1,340	3.3	0.0
TUSC	376	0.9	

**Inverclyde and Renfrewshire West**

Martin McCluskey (Lab)

Maj 6,401 (15.8%)

Lab	18,931	46.9	+18.7
SNP	12,530	31.1	-16.4
Con	2,863	7.1	-10.8
Ref	2,476	6.1	
LD	1,259	3.1	-3.3
Grn	1,173	2.9	
Alba	723	1.8	
Ind	365	0.9	

**Inverness, Skye and West Ross-shire**

Angus MacDonald (LD)

Maj 2,160 (4.5%)

LD	18,159	37.8	+22.7
SNP	15,999	33.3	-15.4
Lab	6,246	13.0	+3.6
Ref	2,934	6.1	
Con	2,502	5.2	-18.1
Grn	2,038	4.2	+2.8
Soc Eq	178	0.4	

**Ipswich**

Jack Abbott (Lab)

Maj 7,403 (16.8%)

Lab	19,099	43.3	+4.0
Con	11,696	26.5	-23.8
Ref	7,027	15.9	
Grn	3,652	8.3	
LD	2,241	5.1	+0.2
Comm	205	0.5	
Her	151	0.3	

**Isle of Wight East**

Joe Robertson (Con)

Maj 3,323 (9.8%)

Con	10,427	30.6	-26.8
Ref	7,104	20.8	
Grn	6,313	18.5	+4.5
Lab	6,264	18.4	-5.7
LD	3,550	10.4	
Ind	420	1.2	

**Isle of Wight West**

Richard Quigley (Lab)

Maj 3,177 (9.3%)

Lab	13,240	38.6	+14.1
Con	10,063	29.3	-25.7
Ref	5,834	17.0	
LD	2,726	7.9	
Grn	2,310	6.7	-9.7
ADF	117	0.3	

**Islington North**

\*Jeremy Corbyn (Ind)

Maj 7,247 (14.8%)

Ind	24,120	49.2	
Lab	16,873	34.4	-29.9
Grn	2,660	5.4	-2.5
Con	1,950	4.0	-6.2
Ref	1,710	3.5	
LD	1,661	3.4	-12.2
Ind	32	0.1	

**Islington South and Finsbury**

\*Emily Thornberry (Lab)

Maj 15,455 (36.2%)

Lab	22,946	53.7	-3.3
Grn	7,491	17.5	+13.2
LD	4,045	9.5	-10.2
Con	3,584	8.4	-7.9
Ref	3,388	7.9	
Ind	569	1.3	
PoW	354	0.8	
TUSC	215	0.5	
SDP	162	0.4	

**Jarrow and Gateshead East**

\*Kate Osborne (Lab)

Maj 8,964 (24.4%)

Lab	18,856	51.3	+2.1
Ref	9,892	26.9	
Con	3,354	9.1	-14.6
Grn	2,384	6.5	+4.0
LD	1,740	4.7	-1.8
ADF	502	1.4	

**Keighley and Ilkley**

\*Robbie Moore (Con)

Maj 1,625 (3.6%)

Con	18,589	40.3	-7.8
Lab	16,964	36.7	-7.2
Ref	4,782	10.4	
Grn	2,447	5.3	
Ind	2,036	4.4	
LD	970	2.1	-2.8
Yorks	389	0.8	-0.5

**Kenilworth and Southam**

\*Sir Jeremy Wright (Con)

Maj 6,574 (12.4%)

Con	19,395	36.4	-22.6
Lab	12,821	24.0	+5.0
LD	10,464	19.6	+2.7
Ref	6,920	13.0	
Grn	3,125	5.9	+1.7
Loony	442	0.8	0.0
UKIP	153	0.3	

**Kensington and Bayswater**

Joe Powell (Lab)

Maj 2,903 (6.9%)

Lab	17,025	40.6	+1.6
Con	14,122	33.7	-4.6
LD	2,910	6.9	-13.3
Grn	2,732	6.5	+5.1
Ref	2,514	6.0	
Ind	1,824	4.4	
RejoinEU	486	1.2	
PoW	116	0.3	
CPA	114	0.3	
Ind	65	0.2	

**Kettering**

Rosie Whiting (Lab)

Maj 3,820 (7.7%)

Lab	18,009	35.9	+9.0
Con	14,189	28.2	-32.1
Ref	8,468	16.9	
Grn	7,004	13.9	+10.9
LD	1,357	2.7	-1.1
SDP	85	0.2	
ADF	62	0.1	

**Kilmarnock and Loudoun**

Lillian Jones (Lab)

Maj 5,119 (12.1%)

Lab	19,055	44.9	+26.0
SNP	13,936	32.8	-18.0
Con	3,527	8.3	-16.0
Ref	3,472	8.2	
Grn	1,237	2.9	
LD	850	2.0	-3.1
Ind	401	0.9	

**Kingston and Surbiton**

\*Sir Ed Davey (LD)

Maj 17,235 (34.1%)

LD	25,870	51.1	-1.5
Con	8,635	17.0	-16.1
Lab	6,561	13.0	+2.8
Ref	3,009	5.9	
KIRG	1,177	2.3	
WP	395	0.8	
Loony	230	0.5	+0.2

**Kingswinford and South Staffordshire**

\*Mike Wood (Con)

Maj 6,303 (14.0%)

Con	18,199	40.3	-34.0
Lab	11,896	26.3	+9.5
Ref	9,928	22.0	
LD	2,080	4.6	-0.7
Grn	2,077	4.6	+1.1
Ind	1,000	2.2	

**Knowsley**

\*Anneliese Midgley (Lab)

Maj 18,319 (50.9%)

Lab	24,243	67.3	-12.3
Ref	5,924	16.4	
Grn	2,772	7.7	+5.7
Con	1,496	4.2	-4.5
LD	1,232	3.4	+0.9
WP	245	0.7	
SDP	135	0.4	

**Lagan Valley**

Sorcha Eastwood (All)

Maj 2,959 (6.0%)

All	18,618	37.9	+10.8
DUP	15,659	31.9	-11.5
UUP	11,157	22.7	+4.2
TUV	2,186	4.5	
SDLP	1,028	2.1	-2.0
Grn	433	0.9	

**Lancaster and Wyre**

\*Cat Smith (Lab)

Maj 9,253 (21.5%)

Lab	19,315	44.9	+3.0
Con	10,062	23.4	-24.6
Ref	6,866	16.0	
Grn	5,236	12.2	+7.8
LD	1,529	3.6	-0.3

**Leeds Central and Headingley**

\*Alex Sobel (Lab)

Maj 8,422 (26.7%)

Lab	15,853	50.2	-13.2
Grn	7,431	23.5	+20.0
LD	2,611	8.3	-2.9
Ref	2,399	7.6	
Con	2,237	7.1	-10.8
WP	691	2.2	
SDP	187	0.6	
TUSC	186	0.6	

**Leeds East**\*Richard Burgon (Lab)  
Maj 11,265 (28.6%)

Lab	18,610	47.2	+ 0.2
Ref	7,345	18.6	
Con	6,898	17.5	-23.3
Grn	3,506	8.9	+ 6.8
LD	1,445	3.7	0.0
Yorks	664	1.7	+ 1.2
SDP	519	1.3	
Ind	222	0.6	
Ind	179	0.5	

**Leeds North East**\*Fabian Hamilton (Lab)  
Maj 16,083 (35.6%)

Lab	23,260	51.5	- 6.0
Con	7,177	15.9	- 7.7
Grn	5,911	13.1	+ 9.3
Ref	3,426	7.6	
LD	2,168	4.8	- 6.4
WP	2,067	4.6	
Yorks	574	1.3	
AGS	259	0.6	+ 0.3
SDP	125	0.3	
CPA	109	0.2	
Climate	91	0.2	

**Leeds North West**Katie White (Lab)  
Maj 11,896 (23.9%)

Lab	22,882	46.0	+ 7.7
Con	10,986	22.1	-19.8
Ref	5,935	11.9	
LD	5,641	11.3	- 3.5
Yorks	1,024	2.1	+ 0.6
SDP	78	0.2	

**Leeds South**\*Hilary Benn (Lab)  
Maj 11,279 (35.6%)

Lab	17,117	54.0	- 4.4
Grn	5,838	18.4	+14.6
Con	4,172	13.2	-13.1
SDP	1,874	5.9	+ 5.3
LD	1,340	4.2	
WP	719	2.3	
CPA	341	1.1	
Ind	277	0.9	

**Leeds South West and Morley**Mark Sowards (Lab)  
Maj 8,423 (21.0%)

Lab	17,681	44.0	+ 7.2
Con	9,258	23.0	-30.1
Ref	8,187	20.4	
Grn	2,522	6.3	
LD	1,798	4.5	+ 1.7
Yorks	664	1.7	- 0.5
SDP	99	0.2	

**Leeds West and Pudsey**\*Rachel Reeves (Lab)  
Maj 12,392 (32.2%)

Lab	18,976	49.3	+ 0.9
Con	6,584	17.1	-25.1
Ref	6,281	16.3	
Grn	3,794	9.9	
LD	1,743	4.5	+ 0.9
WP	633	1.6	
Yorks	404	1.0	- 0.4
SDP	79	0.2	

**Leicester East**Shivani Raja (Con)  
Maj 4,426 (9.5%)

Con	14,526	31.1	- 7.4
Lab	10,100	21.6	-29.3
LD	6,329	13.5	+ 7.9
Ind	5,532	11.8	
OL	3,681	7.9	
Ref	2,611	5.6	
Grn	2,143	4.6	+ 2.8
Ind	974	2.1	
Ind	703	1.5	
Ind	115	0.2	

**Leicester South**Shokat Adam (Ind)  
Maj 979 (2.3%)

Ind	14,739	35.2	
Lab	13,760	32.9	-35.3
Con	4,820	11.5	-10.3
Grn	3,826	9.1	+ 5.8
Ref	2,470	5.9	
LD	1,425	3.4	- 0.9
Ind	339	0.8	
Comm	279	0.7	
Loony	189	0.5	

**Leicester West**\*Liz Kendall (Lab)  
Maj 4,212 (12.1%)

Lab	15,798	44.6	- 4.7
Con	7,021	19.8	-16.8
Ref	5,666	16.0	
Grn	4,089	11.6	+ 8.8
LD	2,179	6.2	- 0.5
OL	327	0.9	
TUSC	317	0.9	
Grn	2,439	4.2	+ 2.3

**Leigh and Atherton**Jo Platt (Lab)  
Maj 8,881 (21.6%)

Lab	19,971	48.5	+ 5.3
Ref	11,090	26.9	
Con	6,483	15.7	-28.1
Grn	1,653	4.0	+ 3.7
LD	1,597	3.9	- 0.7
E Dem	376	0.9	

**Lewes**James MacCleary (LD)  
Maj 12,624 (23.8%)

LD	26,895	50.6	+ 9.5
Con	14,271	26.8	-21.7
Ref	6,335	11.9	
Lab	3,574	6.7	- 0.4
Grn	1,869	3.5	+ 0.6
SDP	229	0.4	

**Lewisham East**\*Janet Daby (Lab)  
Maj 18,073 (44.5%)

Lab	23,646	58.2	- 4.5
Grn	5,573	13.7	+10.2
Con	4,401	10.8	- 9.2
Ref	3,469	8.5	
LD	2,471	6.1	- 4.0
WP	577	1.4	
CPA	404	1.0	+ 0.4
Sh Grnd	96	0.2	

**Lewisham North**\*Vicky Foxcroft (Lab)  
Maj 15,782 (35.8%)

Lab	25,467	57.7	-11.7
Grn	9,685	21.9	+16.6
LD	3,284	7.4	- 3.7
Con	2,701	6.1	- 6.1
Ref	2,000	4.5	
WP	457	1.0	
Ind	243	0.6	
Comm	211	0.5	
AGS	119	0.3	

**Lewisham West and East Dulwich**\*Ellie Reeves (Lab)  
Maj 18,397 (39.6%)

Lab	27,406	59.0	- 7.1
Grn	9,009	19.4	+12.1
LD	3,558	7.7	- 2.2
Con	3,477	7.5	- 7.0
Ref	2,234	4.8	
WP	427	0.9	
CPA	303	0.7	

**Leyton and Wanstead**Calvin Bailey (Lab)  
Maj 13,964 (32.0%)

Lab	20,755	47.5	-15.6
Grn	6,791	15.5	+11.7
Con	4,846	21.1	- 8.8
Ind	4,173	9.5	
LD	2,815	6.4	- 4.3
Ref	2,475	5.7	
WP	1,633	3.7	
RejoinEU	244	0.6	

**Lichfield**Dave Robertson (Lab)  
Maj 810 (1.7%)

Lab	17,232	35.1	+14.1
Con	16,422	33.4	-30.7
Ref	9,734	19.8	
LD	3,572	7.3	- 3.2
Grn	1,724	3.5	+ 0.3
Ind	322	0.7	
Ind	98	0.2	- 0.9

**Lincoln**Hamish Falconer (Lab)  
Maj 8,793 (20.8%)

Lab	18,470	43.8	+ 2.8
Con	9,677	23.0	-24.9
Ref	7,602	15.9	
Grn	2,751	6.5	+ 4.1
LD	2,580	6.1	+ 1.3
WP	479	1.1	
Liberal	278	0.7	+ 0.1
Ind	243	0.6	
SDP	80	0.2	

**Liverpool, Garston**\*Maria Eagle (Lab)  
Maj 20,104 (47.9%)

Lab	24,510	58.4	-11.8
Ref	4,406	10.5	
Ind	3,294	7.8	
LD	3,239	7.7	- 2.2
Con	2,943	7.0	- 4.7
Grn	2,816	6.7	+ 4.0
Liberal	401	1.0	+ 0.3
Ind	272	0.6	
WRP	112	0.3	

**Liverpool, Riverside**\*Kim Johnson (Lab)  
Maj 14,793 (45.7%)

Lab	20,039	61.9	-23.2
Grn	5,246	16.2	+13.8
Ref	3,272	10.1	
LD	1,544	4.8	+ 2.6
Con	1,155	3.6	- 4.2
TUSC	622	1.9	
Liberal	256	0.8	
NHAP	247	0.8	

**Liverpool, Walton**\*Dan Carden (Lab)  
Maj 20,245 (54.9%)

Lab	26,032	70.6	-11.8
Ref	5,787	15.7	
Grn	2,388	6.5	+ 4.7
Con	1,282	3.5	- 6.4
LD	945	2.6	+ 0.3
Liberal	452	1.2	- 0.2

**Liverpool, Wavertree**\*Paula Barker (Lab)  
Maj 16,304 (41.0%)

Lab	23,077	58.0	-13.6
Grn	6,773	17.0	+10.8
Ref	3,454	8.7	
LD	2,759	6.9	-1.1
Con	1,887	4.7	-4.9
Ind	1,191	3.0	
Ind	108	0.3	

**Liverpool, West Derby**\*Ian Byrne (Lab)  
Maj 20,423 (53.8%)

Lab	25,302	66.6	-11.3
Ref	4,879	12.8	
Grn	2,647	7.0	+5.1
Liberal	2,336	6.1	+2.2
Con	1,566	4.1	-4.5
LD	1,276	3.4	+0.7

**Livingston**Gregor Poynton (Lab)  
Maj 3,528 (7.9%)

Lab	18,324	40.9	+18.9
SNP	14,796	33.0	-14.3
Ref	3,977	8.9	
Con	3,469	7.7	-14.2
LD	2,025	4.5	-1.7
Grn	1,704	3.8	+1.2
Alba	545	1.2	

**Llanelli**\*Nia Griffith (Lab)  
Maj 1,504 (3.7%)

Lab	12,751	31.3	-8.0
Ref	11,247	27.6	
PC	9,511	23.3	+2.2
Con	4,275	10.5	-20.2
LD	1,254	3.1	
Grn	1,106	2.7	
UKIP	600	1.5	

**Lothian East**Douglas Alexander (Lab)  
Maj 13,265 (27.6%)

Lab	23,555	49.0	+18.5
SNP	10,290	21.4	-13.4
Con	5,535	11.5	-16.0
Ref	3,039	6.3	
LD	2,649	5.5	-0.8
Grn	2,477	5.1	
Alba	557	1.2	

**Loughborough**Jeevun Sandher (Lab)  
Maj 4,960 (11.7%)

Lab	17,249	40.8	+2.0
Con	12,289	29.1	-21.5
Ref	7,204	17.0	
Grn	2,956	7.0	+4.4
LD	2,561	6.1	-1.5

**Louth and Horncastle**\*Victoria Atkins (Con)  
Maj 5,506 (11.8%)

Con	17,441	37.5	-35.0
Ref	11,935	25.7	
Lab	10,475	22.5	+4.8
Grn	2,504	5.4	
LD	2,364	5.1	-2.7
Ind	1,359	2.9	
Loony	309	0.7	-1.3
SDP	92	0.2	

**Lowestoft**Jessica Assato (Lab)  
Maj 2,016 (4.8%)

Lab	14,464	34.6	+6.4
Con	12,448	29.8	-31.1
Ref	10,328	24.7	
Grn	3,095	7.4	+2.2
LD	1,489	3.6	-1.5

**Luton North**\*Sarah Owen (Lab)  
Maj 7,510 (19.4%)

Lab	14,677	37.9	-16.0
Con	7,167	18.5	-15.8
Ref	4,666	12.0	
Ind	4,393	11.3	
WP	3,914	10.1	
Grn	1,940	5.0	
LD	1,890	4.9	+0.3
SDP	98	0.3	

**Luton South and South Bedfordshire**\*Rachel Hopkins (Lab)  
Maj 6,858 (17.9%)

Lab	13,593	35.4	-13.6
Con	6,735	17.5	-17.7
Ind	5,384	14.0	
Ref	4,759	12.4	+9.1
WP	3,110	8.1	
Grn	2,401	6.3	+3.6
LD	2,400	6.3	

**Macclesfield**Tim Roca (Lab)  
Maj 9,120 (17.2%)

Lab	24,672	46.7	+14.1
Con	15,552	29.5	-23.0
Ref	6,592	12.5	
Grn	2,493	4.7	+0.4
LD	2,482	4.7	-5.9
Ind	779	1.5	
SDP	222	0.4	

**Maidenhead**Joshua Reynolds (LD)  
Maj 2,963 (5.9%)

LD	21,895	43.5	+19.7
Con	18,932	37.6	-19.8
Lab	5,766	11.5	-3.5
Grn	1,996	4.0	+0.2
Ind	791	1.6	
SDP	518	1.0	
Ind	431	0.9	

**Maidstone and Malling**\*Helen Grant (Con)  
Maj 1,674 (3.6%)

Con	14,146	30.5	-27.9
Lab	12,472	26.9	+8.5
Ref	9,316	20.1	
LD	6,375	13.7	-4.9
Grn	3,727	8.0	+4.2
Ind	197	0.4	-0.3
B Dem	156	0.3	

**Makerfield**Josh Simons (Lab)  
Maj 5,399 (13.4%)

Lab	18,202	45.2	-0.1
Ref	12,803	31.8	
Con	4,379	10.9	-23.4
LD	2,735	6.8	+2.0
Grn	1,776	4.4	+1.8
E Dem	368	0.9	

**Maldon**\*Sir John Whittingdale (Con)  
Maj 6,906 (13.9%)

Con	19,374	38.9	-33.6
Ref	12,468	25.0	
Lab	9,817	19.7	+7.1
LD	5,882	11.8	+0.1
Grn	2,300	4.6	+1.2

**Manchester Central**\*Lucy Powell (Lab)  
Maj 13,797 (34.7%)

Lab	20,184	50.8	-14.6
Grn	6,387	16.1	+13.2
Ref	4,760	12.0	
LD	3,051	7.7	+1.7
Con	2,823	7.1	-13.9
WP	1,888	4.8	
SDP	240	0.6	
Ind	202	0.5	
CommF	131	0.3	
Ind	59	0.1	

**Manchester, Rusholme**\*Afzal Khan (Lab)  
Maj 8,235 (28.4%)

Lab	15,054	51.9	-26.7
Grn	6,819	23.5	+19.2
WP	3,660	12.6	
Con	1,678	5.8	-3.3
Ref	1,313	4.5	
Ind	342	1.2	
ComLge	167	0.6	

**Manchester, Withington**\*Jeff Smith (Lab)  
Maj 13,982 (33.5%)

Lab	22,066	52.9	-13.6
Grn	8,084	19.4	+15.4
LD	5,412	13.0	-2.7
Con	2,280	5.5	-5.8
Ref	1,961	4.7	
WP	1,774	4.3	
SDP	154	0.4	

**Mansfield**Steve Yemm (Lab)  
Maj 3,485 (8.5%)

Lab	16,048	39.1	+8.8
Con	12,563	30.6	-33.7
Ref	9,385	22.8	
Grn	1,326	3.2	
LD	799	1.9	-1.4
Soc Lab	423	1.0	
Ind	335	0.8	
TUSC	123	0.3	
Ind	85	0.2	

**Melksham and Devizes**Brian Mathew (LD)  
Maj 2,401 (4.7%)

LD	20,031	39.1	+11.8
Con	17,630	34.4	-23.4
Ref	6,726	13.1	
Lab	4,587	9.0	-3.0
Grn	2,229	4.4	+1.4

**Melton and Syston**\*Edward Argar (Con)  
Maj 5,396 (11.7%)

Con	17,526	38.1	-25.2
Lab	12,130	26.4	+2.9
Ref	8,945	19.5	
Grn	3,685	8.0	+2.5
LD	2,547	5.5	-2.2
Ind	517	1.1	
ADF	348	0.8	
RejoinEU	288	0.6	

**Meriden and Solihull East**Saqib Bhatti (Con)  
Maj 4,584 (10.4%)

Con	16,792	38.1	-24.3
Lab	12,208	27.7	+6.9
Ref	8,753	19.9	
LD	3,353	7.6	-6.0
Grn	2,929	6.7	+3.5

**Merthyr Tydfil and Aberdare**\*Gerald Jones (Lab)  
Maj 7,447 (21.1%)

Lab	15,791	44.8	-6.9
Ref	8,344	23.7	
PC	4,768	13.5	+5.4
Con	2,687	7.6	-13.0
LD	1,276	3.6	+0.3
Grn	1,231	3.5	
WP	531	1.5	
Ind	375	1.1	
Comm	212	0.6	

**Mid and South Pembrokeshire**Henry Tufnell (Lab)  
Maj 1,878 (4.0%)

Lab	16,505	35.4	-1.8
Con	14,627	31.4	-21.5
Ref	7,828	16.8	
PC	2,962	6.4	+1.1
LD	2,372	5.1	+0.5
Grn	1,654	3.5	
Ind	427	0.9	
WEP	254	0.5	

**Mid Bedfordshire**Blake Stephenson (Con)  
Maj 1,321 (2.7%)

Con	16,912	34.1	-26.4
Lab	15,591	31.4	+10.9
Ref	8,594	17.3	
LD	4,068	8.2	- 4.3
Grn	2,584	5.2	+ 1.3
Ind	1,700	3.4	
SDP	172	0.3	

**Mid Buckinghamshire**\*Greg Smith (Con)  
Maj 5,872 (10.8%)

Con	20,150	37.3	-24.2
LD	14,278	26.5	+ 6.8
Lab	9,171	17.0	+ 1.7
Ref	6,926	12.8	
Grn	2,942	5.5	+ 2.8
SDP	337	0.6	
Climate	147	0.3	

**Mid Cheshire**Andrew Cooper (Lab)  
Maj 8,927 (21.5%)

Lab	18,457	44.5	+ 2.9
Con	9,530	23.0	-23.9
Ref	7,967	19.2	
LD	2,465	5.9	- 2.5
Grn	1,967	4.7	+ 2.7
Ind	850	2.0	
Ind	273	0.7	

**Mid Derbyshire**Jonathan Davies (Lab)  
Maj 1,878 (4.0%)

Lab	17,346	36.5	+ 9.5
Con	15,468	32.5	-27.1
Ref	8,356	17.6	
Grn	3,547	7.5	+ 3.6
LD	2,361	5.0	- 4.6
Ind	315	0.7	
WP	150	0.3	

**Mid Dorset and North Poole**Vicki Slade (LD)  
Maj 1,352 (2.7%)

LD	21,442	43.3	+13.4
Con	20,090	40.6	-19.4
Lab	4,566	9.2	+ 1.9
Grn	2,355	4.8	+ 1.9
SDP	1,061	2.1	

**Mid Dunbartonshire**Susan Murray (LD)  
Maj 9,673 (18.4%)

LD	22,349	42.4	+ 7.9
SNP	12,676	24.0	-13.9
Lab	10,993	20.8	+11.4
Con	2,452	4.6	-11.0
Ref	2,099	4.0	
Grn	1,720	3.3	+ 1.7
Alba	449	0.9	

**Mid Leicestershire**Peter Bedford (Con)  
Maj 2,201 (4.6%)

Con	17,735	36.9	-25.3
Lab	15,534	32.3	+ 6.7
Ref	8,923	18.6	
Grn	3,414	7.1	+ 3.0
LD	2,444	5.1	- 2.9

**Mid Norfolk**\*George Freeman (Con)  
Maj 3,054 (6.6%)

Con	16,770	36.5	-27.9
Lab	13,716	29.9	+ 7.0
Ref	9,427	20.5	
LD	3,126	6.8	- 3.6
Grn	2,858	6.2	+ 5.9

**Mid Sussex**Alison Bennett (LD)  
Maj 6,662 (12.5%)

LD	21,136	39.6	+14.1
Con	14,474	27.1	-24.2
Lab	9,397	17.6	- 0.4
Ref	5,921	11.1	
Grn	2,048	3.8	- 0.3
Loony	352	0.7	- 0.3

**Mid Ulster**Cathal Mallaghan (SF)  
Maj 14,923 (32.8%)

SF	24,085	53.0	+ 7.3
DUP	9,162	20.2	- 3.5
SDLP	3,722	8.2	- 5.7
TUV	2,978	6.6	
UUP	2,269	5.0	- 2.4
All	2,001	2.3	
Ind	181	0.4	

**Middlesbrough and Thornaby East**\*Andy McDonald (Lab)  
Maj 9,192 (26.7%)

Lab	16,238	47.2	- 6.8
Ref	7,046	20.5	
Con	6,174	17.9	- 6.4
WP	2,007	5.8	
Grn	1,522	4.4	
LD	1,037	3.0	+ 0.4
Ind	383	1.1	

**Middlesbrough South and East Cleveland**Luke Myer (Lab)  
Maj 214 (0.6%)

Lab	16,468	43.3	+ 8.3
Con	16,254	42.7	-15.2
LD	2,032	5.3	+ 1.3
SDP	1,835	4.8	
Grn	1,446	3.8	+ 1.6

**Midlothian**Kirsty McNeill (Lab)  
Maj 8,167 (18.5%)

Lab	21,480	48.6	+18.9
SNP	13,313	30.1	-11.4
Ref	3,276	7.4	
Con	3,248	7.4	-14.3
LD	2,589	5.9	- 1.1
Libertar	259	0.6	

**Milton Keynes Central**Emily Darlington (Lab)  
Maj 7,291 (15.2%)

Lab	20,209	42.3	+ 4.2
Con	12,918	27.1	-20.4
Ref	6,245	13.1	
LD	4,931	10.3	- 0.1
Grn	3,226	6.8	+ 4.3
Her	200	0.4	

**Milton Keynes North**Chris Curtis (Lab)  
Maj 5,430 (11.8%)

Lab	19,318	42.0	+ 3.5
Con	13,888	30.2	-21.4
Ref	6,164	13.4	
LD	3,365	7.3	+ 0.6
Grn	3,242	7.1	+ 4.0

**Mitcham and Morden**\*Siobhain McDonagh (Lab)  
Maj 18,761 (41.4%)

Lab	25,085	55.4	- 2.1
Con	6,324	14.0	-12.7
Grn	4,635	10.2	+ 8.0
Ref	4,135	9.1	
LD	3,622	8.0	- 2.8
WP	1,091	2.4	
CPA	363	0.8	+ 0.4

**Monmouthshire**Catherine Fookes (Lab)  
Maj 3,338 (6.5%)

Lab	21,010	41.3	+ 9.7
Con	17,672	34.8	-17.3
Ref	5,438	10.7	
Grn	2,357	4.6	+ 2.1
LD	2,279	4.5	- 5.1
PC	1,273	2.5	+ 0.1
Ind	457	0.9	
True	255	0.5	
Her	103	0.2	

**Montgomeryshire and Glyndwr**Steve Witherden (Lab)  
Maj 3,815 (8.8%)

Lab	12,709	29.4	+ 4.6
Ref	8,894	20.6	
Con	7,775	18.0	-35.6
LD	6,470	15.0	- 1.8
PC	5,667	13.1	+11.1
Grn	1,744	4.0	

**Moray West, Nairn and Strathspey**Graham Leadbitter (SNP)  
Maj 1,001 (2.1%)

SNP	14,961	32.1	-14.0
Con	13,960	30.0	-10.9
Lab	8,259	17.7	+13.1
LD	3,785	8.1	+ 2.2
Ref	3,490	7.5	
Grn	1,676	3.6	+ 2.4
Family	423	0.9	

**Morecambe and Lunesdale**Lizzi Collinge (Lab)  
Maj 5,815 (12.1%)

Lab	19,603	40.8	+12.7
Con	13,788	28.7	-24.9
Ref	7,810	16.3	
LD	4,769	9.9	- 5.7
Grn	2,089	4.3	+ 3.0

**Motherwell, Wishaw and Carluke**Pamela Nash (Lab)  
Maj 7,085 (18.1%)

Lab	19,168	49.1	+21.6
SNP	12,083	31.0	-14.9
Ref	3,004	7.7	
Con	2,415	6.2	-15.0
Grn	1,200	3.1	
LD	822	2.1	- 1.9
Br Union	158	0.4	
UKIP	110	0.3	- 1.1
Libertar	66	0.2	
UKIP	619	1.4	

**Na h-Eileanan an Iar**Torcuil Crichton (Lab)  
Maj 3,836 (28.4%)

Lab	6,692	49.5	+21.2
SNP	2,856	21.1	-24.0
Ind	1,370	10.1	
Ref	697	5.2	
Con	647	4.8	-17.4
Christian	496	3.7	
Family	388	2.9	
LD	382	2.8	- 1.6

**Neath and Swansea East**\*Carolyn Harris (Lab)  
Maj 6,809 (16.5%)

Lab	16,979	41.8	- 5.3
Ref	10,170	25.3	
PC	5,350	13.3	+ 4.8
Con	3,765	9.4	-18.8
LD	2,344	5.8	+ 1.7
Grn	1,711	4.3	+ 2.6



**New Forest East**\*Sir Julian Lewis (Con)  
Maj 8,495 (18.8%)

Con	17,412	38.5	-26.0
Lab	8,917	19.7	+ 4.9
Ref	7,646	16.9	
LD	7,198	15.9	+ 1.3
Grn	3,118	6.9	+ 2.1
Loony	529	1.2	
AWP	410	0.9	

**New Forest West**\*Sir Desmond Swayne (Con)  
Maj 5,600 (12.1%)

Con	16,412	35.4	-28.4
Lab	10,812	23.3	+10.2
LD	8,186	17.7	+ 2.4
Ref	7,577	16.4	
Grn	2,800	6.0	- 1.7
AWP	393	0.8	
SDP	157	0.3	

**Newark**\*Robert Jenrick (Con)  
Maj 3,572 (6.7%)

Con	20,968	39.2	-23.9
Lab	17,396	32.5	+ 8.6
Ref	8,280	15.5	
LD	3,026	5.7	- 3.9
Grn	2,345	4.4	+ 1.3
Ind Net	809	1.5	
Ind	329	0.6	
E Dem	156	0.3	
WP	150	0.3	

**Newbury**Lee Dillon (LD)  
Maj 2,377 (4.8%)

LD	19,645	40.1	+ 7.5
Con	17,268	35.3	-19.8
Ref	5,357	10.9	
Lab	3,662	7.5	- 0.2
Grn	2,714	5.5	+ 1.5
Free	153	0.3	
UKIP	131	0.3	

**Newcastle-under-Lyme**Adam Jogee (Lab)  
Maj 5,069 (12.8%)

Lab	15,992	40.4	+ 5.0
Con	10,923	27.6	-25.2
Ref	8,865	22.4	
LD	1,987	5.0	- 0.6
Grn	1,851	4.7	+ 2.5

**Newcastle upon Tyne Central and West**\*Chi Onwurah (Lab)  
Maj 11,060 (26.7%)

Lab	18,875	45.6	-13.7
Ref	7,815	18.9	
Con	4,228	10.2	-16.4
Ind	3,627	8.8	
Grn	3,228	7.8	+ 4.8
LD	1,946	4.7	+ 1.7
Ind	1,636	4.0	

**Newcastle upon Tyne East and Wallsend**\*Mary Glindon (Lab)  
Maj 12,817 (30.3%)

Lab	21,200	50.1	- 9.2
Ref	8,383	19.8	
Grn	5,257	12.4	+ 8.6
Con	3,522	8.3	-15.4
LD	2,965	7.0	- 1.3
WP	430	1.0	
PoW	283	0.7	
Comm	186	0.4	
SDP	95	0.2	

**Newcastle upon Tyne North**\*Catherine McKinnell (Lab)  
Maj 17,762 (36.6%)

Lab	24,440	50.3	+ 5.9
Con	6,678	13.7	-18.1
LD	5,936	12.2	- 1.8
Ref	5,933	12.2	
Grn	5,035	10.4	+ 6.3
Ind	310	0.6	
SDP	285	0.6	

**Newport East**\*Jessica Morden (Lab)  
Maj 9,009 (23.4%)

Lab	16,370	42.5	- 5.0
Ref	7,361	19.1	
Con	6,487	16.8	-19.4
PC	2,239	5.8	+ 3.2
Grn	2,092	5.4	+ 3.5
LD	2,045	5.3	- 0.4
Ind	1,802	4.7	
Her	135	0.4	

**Newport West and Islwyn**\*Ruth Jones (Lab)  
Maj 8,868 (21.1%)

Lab	17,409	41.5	- 0.3
Ref	8,541	20.4	
Con	6,710	16.0	-21.7
PC	3,529	8.4	+ 3.8
LD	2,087	5.0	- 0.1
Grn	2,078	5.0	+ 3.0
Ind	1,597	3.8	

**Newry and Armagh**Dáire Hughes (SF)  
Maj 15,493 (33.7%)

SF	22,299	48.5	+ 7.5
SDLP	6,806	14.8	- 4.6
DUP	5,900	12.8	- 7.4
TUV	4,099	8.9	
UUP	3,175	6.9	- 0.8
All	2,692	5.9	- 2.5
Aontú	888	1.9	- 1.4
Con	83	0.2	

**Newton Abbot**Martin Wrigley (LD)  
Maj 2,246 (4.7%)

LD	15,201	31.7	+ 9.5
Con	12,955	27.0	-28.6
Ref	8,494	17.7	
Lab	7,115	14.8	- 2.9
Grn	2,083	4.3	+ 1.4
SD All	1,924	4.0	
Her	116	0.2	
Volt	104	0.2	

**Newton Aycliffe and Spennymoor**Alan Strickland (Lab)  
Maj 8,839 (22.2%)

Lab	18,394	46.2	+ 7.9
Ref	9,555	24.0	
Con	8,195	20.6	-25.5
Grn	1,701	4.3	+ 2.8
LD	1,491	3.7	- 1.7
Transf	264	0.7	
WP	246	0.6	

**Normanton and Hemsworth**\*Jon Trickett (Lab)  
Maj 6,662 (18.3%)

Lab	17,275	47.5	+ 7.9
Ref	10,613	29.2	
Con	4,995	13.7	-17.7
Grn	2,147	5.9	+ 4.1
LD	1,319	3.6	- 0.6

**North Antrim**Jim Allister (TUV)  
Maj 450 (1.1%)

TUV	11,642	28.3	
DUP	11,192	27.2	-23.6
SF	7,714	18.7	+ 7.4
All	4,488	10.9	- 3.4
UUP	3,901	9.5	- 7.4
SDLP	1,661	4.0	- 1.9
Aontú	451	1.1	
Ind	136	0.3	

**North Ayrshire and Arran**\*Irene Campbell (Lab)  
Maj 3,551 (8.4%)

Lab	16,821	39.8	+25.9
SNP	13,270	31.4	-17.1
Con	5,954	14.1	-16.7
Ref	3,415	8.1	
Grn	1,327	3.1	+ 0.8
LD	1,005	2.4	- 2.0
SDP	238	0.6	
Soc Lab	232	0.5	

**North Bedfordshire**\*Richard Fuller (Con)  
Maj 5,414 (10.5%)

Con	19,981	38.8	-22.3
Lab	14,567	28.3	+ 9.2
Ref	8,433	16.4	
LD	5,553	10.8	
Grn	3,027	5.9	+ 3.1

**North Cornwall**Ben Maguire (LD)  
Maj 10,767 (20.6%)

LD	24,904	47.8	+17.9
Con	14,137	27.2	-31.9
Ref	8,444	16.2	
Lab	2,958	5.7	- 3.9
Grn	1,335	2.6	
Her	277	0.5	

**North Cotswolds**\*Sir Geoffrey Clifton-Brown (Con)  
Maj 3,377 (6.7%)

Con	17,426	34.7	-24.6
LD	14,069	28.0	+10.0
Lab	8,593	17.1	+ 0.6
Ref	6,502	12.9	
Grn	3,191	6.4	+ 0.6
Ind	448	0.9	

**North Devon**Ian Roome (LD)  
Maj 6,744 (13.1%)

LD	21,820	42.4	+12.4
Con	15,076	29.3	-27.3
Ref	8,137	15.8	
Lab	3,216	6.3	- 2.9
Grn	2,348	4.6	+ 1.4
Ind	820	1.6	+ 0.6

**North Dorset**\*Simon Hoare (Con)  
Maj 1,589 (3.1%)

Con	18,208	36.6	-27.2
LD	16,619	33.5	+13.1
Ref	7,894	15.9	
Lab	4,370	8.8	- 3.1
Grn	2,082	4.2	+ 0.3
Ind	317	0.6	
UKIP	119	0.2	
SDP	74	0.1	

**North Down**Alex Easton (Ind)  
Maj 7,305 (16.9%)

Ind	20,913	48.3	
All	13,608	31.4	-13.5
UUP	6,754	15.6	+ 3.7
Grn	1,247	2.9	
SDLP	657	1.5	
Ind	117	0.3	

**North Durham**Luke Akehurst (Lab)  
Maj 5,873 (14.1%)

Lab	16,562	39.8	- 3.9
Ref	10,689	25.7	
Con	6,492	15.6	-18.8
LD	4,208	10.1	+ 3.7
Grn	2,366	5.7	+ 3.1
WP	928	2.2	
SDP	320	0.8	

**North East Cambridgeshire**

\*Steve Barclay (Con)

Maj 7,189 (18.4%)

Con	16,246	41.5	-32.4
Ref	9,057	23.1	
Lab	8,008	20.4	+ 4.4
LD	2,716	6.9	+ 0.2
Grn	2,001	5.1	+ 1.7
Ind	958	2.4	
WP	190	0.5	

**North East Derbyshire**

Louise Jones (Lab)

Maj 1,753 (3.9%)

Lab	17,591	38.4	+ 6.1
Con	15,838	34.5	-23.9
Ref	7,899	17.2	
Grn	2,271	5.0	+ 2.3
LD	2,159	4.7	- 1.4
Free	108	0.2	

**North East Fife**

\*Wendy Chamberlain (LD)

Maj 13,479 (31.5%)

LD	23,384	54.7	+15.1
SNP	9,905	23.2	-17.8
Lab	4,026	9.4	+ 3.9
Ref	2,094	4.9	
Con	1,666	3.9	- 9.8
Grn	1,653	3.9	

**North East Hampshire**

Alex Brower (LD)

Maj 634 (1.1%)

LD	21,178	38.1	+15.7
Con	20,544	37.0	-24.9
Ref	6,673	12.0	
Lab	5,057	9.1	- 1.1
Grn	1,425	2.6	- 0.4
Loony	340	0.6	- 0.4
Ind	274	0.5	
Libertar	69	0.1	

**North East Hertfordshire**

Chris Hinchcliff (Lab)

Maj 1,923 (3.7%)

Lab	18,358	35.0	+11.3
Con	16,435	31.3	-25.3
Ref	8,462	16.1	
LD	5,463	10.4	- 5.1
Grn	3,802	7.2	+ 2.9

**North East Somerset and Hanham**

Dan Norris (Lab)

Maj 5,319 (10.4%)

Lab	20,739	40.6	+14.4
Con	15,420	30.2	-24.5
Ref	7,424	14.5	
LD	3,878	7.6	- 7.4
Grn	3,222	6.3	+ 3.9
Ind	231	0.5	
Loony	211	0.4	

**North Herefordshire**

Ellie Chowns (Grn)

Maj 5,894 (11.7%)

Grn	21,736	43.2	+34.4
Con	15,842	31.5	-31.0
Ref	8,048	16.0	
Lab	3,205	6.4	- 8.8
LD	1,436	2.9	-10.6
SDP	95	0.2	

**North Norfolk**

Steff Aquarone (LD)

Maj 2,585 (5.5%)

LD	19,488	41.4	+11.0
Con	16,903	35.9	-22.6
Ref	6,368	13.5	
Lab	2,878	6.1	- 1.6
Grn	1,406	3.0	

**North Northumberland**

David Smith (Lab)

Maj 5,067 (10.4%)

Lab	17,855	36.6	+13.5
Con	12,788	26.2	-29.7
Ref	7,688	15.7	
LD	5,169	10.6	- 5.5
Ind	3,220	6.6	
Grn	1,743	3.6	+ 0.2
Ind	288	0.6	
SDP	92	0.2	

**North Shropshire**

\*Helen Morgan (LD)

Maj 15,311 (30.9%)

LD	26,214	52.9	+42.5
Con	10,903	22.0	-39.7
Ref	7,687	15.5	
Lab	3,423	6.9	-15.5
Grn	1,234	2.5	- 0.8
Ind	133	0.3	

**North Somerset**

Sadik Al-Hassan (Lab)

Maj 639 (1.2%)

Lab	19,138	35.6	+10.6
Con	18,499	34.4	-19.1
LD	7,121	13.2	- 3.4
Ref	5,602	10.4	
Grn	3,273	6.1	+ 1.2
WP	133	0.2	

**North Warwickshire and Bedworth**

Rachel Taylor (Lab)

Maj 2,198 (5.4%)

Lab	14,727	36.0	+ 9.2
Con	12,529	30.6	-35.3
Ref	10,701	26.1	
Grn	1,755	4.3	+ 1.5
LD	1,228	3.0	- 1.5

**North West Cambridgeshire**

Sam Carling (Lab)

Maj 39 (0.1%)

Lab	14,785	33.3	+ 9.6
Con	14,746	33.2	-26.8
Ref	8,741	19.7	
LD	3,192	7.2	- 3.8
Grn	2,960	6.7	+ 1.5

**North West Essex**

\*Kemi Badenoch (Con)

Maj 2,610 (4.8%)

Con	19,360	35.6	-26.1
Lab	16,750	30.8	+17.0
Ref	7,668	14.1	
LD	6,055	11.1	- 8.6
Grn	2,846	5.2	+ 0.4
Ind	852	1.6	
Ind	699	1.3	
Ind	156	0.3	

**North West Hampshire**

\*Kit Malthouse (Con)

Maj 3,288 (6.5%)

Con	17,770	35.0	-25.1
Lab	14,482	28.5	+11.6
Ref	7,734	15.2	
LD	7,626	15.0	- 3.5
Grn	2,745	5.4	+ 0.8
Ind	466	0.9	

**North West Leicestershire**

Amanda Hack (Lab)

Maj 1,012 (2.0%)

Lab	16,871	34.7	+ 9.3
Con	15,859	32.7	-29.4
Ref	9,678	19.9	
Grn	2,831	5.8	+ 1.1
LD	1,629	3.4	
Bridgen	1,568	3.2	
Ind	136	0.3	

**North West Norfolk**

\*James Wild (Con)

Maj 4,697 (11.5%)

Con	16,097	36.1	-29.9
Lab	11,143	25.0	+ 2.4
Ref	8,697	19.5	
LD	6,492	14.6	+ 6.8
Grn	2,137	4.8	+ 1.3

**Northampton North**

Lucy Rigby (Lab)

Maj 9,014 (21.5%)

Lab	18,209	43.5	+ 1.4
Con	9,195	22.0	-27.8
Ref	7,010	16.8	
Grn	2,558	6.1	+ 3.6
LD	2,251	5.4	- 0.3
WP	1,531	3.7	
Ind	1,059	2.5	

**Northampton South**

Mike Reader (Lab)

Maj 4,071 (9.3%)

Lab	16,890	38.5	+ 7.6
Con	12,819	29.2	-28.6
Ref	8,210	18.7	
LD	3,193	7.3	- 0.6
Grn	2,398	5.5	+ 2.1
TUSC	296	0.7	
Climate	98	0.2	

**Norwich North**

Alice Macdonald (Lab)

Maj 10,850 (23.7%)

Lab	20,794	45.4	+ 6.5
Con	9,944	21.7	-29.9
Ref	8,229	18.0	
Grn	4,372	9.6	+ 7.3
LD	2,073	4.5	- 1.7
Ind	353	0.8	

**Norwich South**

\*Clive Lewis (Lab)

Maj 13,239 (29.3%)

Lab	21,484	47.6	- 5.9
Grn	8,245	18.3	+13.5
Con	5,806	12.9	-16.1
Ref	5,227	11.6	
LD	3,577	7.9	- 1.6
PoW	455	1.0	
Ind	301	0.7	

**Nottingham East**

\*Nadia Whittome (Lab)

Maj 15,162 (41.7%)

Lab	19,494	53.6	- 9.5
Grn	4,332	11.9	+ 8.8
Con	3,925	10.8	-10.0
WP	2,465	6.8	
LD	1,741	4.8	- 1.5
Ind	494	1.4	
Ind	372	1.0	

**Nottingham North and Kimberley**

\*Alex Norris (Lab)

Maj 9,427 (27.1%)

Lab	16,480	47.1	+ 1.1
Ref	7,053	20.1	
Con	6,787	19.4	-20.8
Grn	3,351	9.6	+ 7.1
LD	1,336	3.8	0.0

**Nottingham South**

\*Lillian Greenwood (Lab)

Maj 10,294 (31.3%)

Lab	15,579	47.4	- 6.4
Con	5,285	16.1	-15.5
Ref	4,936	15.0	+10.4
Grn	2,923	8.9	+ 5.6
LD	2,059	6.3	- 0.4
WP	1,496	4.6	
Ind	449	1.4	
Ind	152	0.5	

**Nuneaton**Jodie Gosling (Lab)  
Maj 3,479 (8.4%)**GAIN**

Lab	15,216	36.9	+ 5.4
Con	11,737	28.5	- 32.1
Ref	9,059	22.0	
Grn	2,894	7.0	
LD	1,340	3.3	- 0.8
WP	967	2.3	

**Old Bexley and Sidcup**\*Louie French (Con)  
Maj 3,548 (7.6%)

Con	17,910	37.6	- 26.3
Lab	14,362	30.2	+ 6.3
Ref	10,384	21.8	
Grn	2,601	5.5	+ 2.0
LD	1,927	4.0	- 4.3
RejoinEU	251	0.5	
Ind	198	0.4	

**Oldham East and Saddleworth**\*Debbie Abrahams (Lab)  
Maj 6,357 (15.9%)

Lab	14,091	35.2	- 8.3
Ref	7,734	19.3	
Con	6,838	17.1	- 23.2
WP	4,647	11.6	
LD	3,386	8.5	+ 3.3
Grn	1,490	3.7	+ 2.0
Ind	1,362	3.4	
Ind	517	1.3	

**Oldham West, Chadderton and Royton**\*Jim McMahon (Lab)  
Maj 4,976 (12.9%)

Lab	13,232	34.3	- 21.0
Ind	8,256	21.4	
Ref	6,848	17.8	
Con	4,066	10.5	- 19.8
Ind	2,470	6.4	
Grn	1,857	4.8	+ 3.3
LD	1,271	3.3	0.0
Ind	573	1.5	

**Orkney and Shetland**\*Alastair Carmichael (LD)  
Maj 7,807 (37.8%)

LD	11,392	55.1	+10.3
SNP	3,585	17.3	- 16.7
Grn	2,046	9.9	
Ref	1,586	7.7	+ 3.8
Lab	1,493	7.2	+ 0.5
Con	586	2.8	- 7.1

**Orpington**\*Gareth Bacon (Con)  
Maj 5,118 (11.1%)

Con	17,504	38.0	- 23.9
Lab	12,386	26.9	+ 7.1
Ref	8,896	19.3	
LD	4,728	10.3	- 4.3
Grn	2,319	5.0	+ 1.3
SDP	240	0.5	

**Ossett and Denby Dale**Jade Botterill (Lab)  
Maj 4,542 (10.4%)**GAIN**

Lab	17,232	39.3	+ 8.1
Con	12,690	28.9	- 25.0
Ref	9,224	21.0	+15.9
Grn	2,132	4.9	+ 3.7
LD	1,785	4.1	- 0.8
Yorks	810	1.8	- 0.3

**Oxford East**\*Anneliese Dodds (Lab)  
Maj 14,465 (36.8%)

Lab	19,541	49.7	- 6.7
Grn	5,076	12.9	+ 8.2
Con	4,739	12.0	- 9.4
LD	3,437	8.7	- 5.3
Ox All	2,381	6.1	
Ind	1,761	4.5	
WP	615	1.6	
Ind	600	1.5	
RejoinEU	425	1.1	
PoW	337	0.9	
SDP	232	0.6	
WRP	197	0.5	

**Oxford West and Abingdon**\*Layla Moran (LD)  
Maj 14,894 (32.4%)

LD	23,414	50.9	- 1.3
Con	8,520	18.5	- 15.6
Lab	5,981	13.0	+ 1.2
Ref	4,164	9.1	
Grn	3,236	7.0	
SDP	259	0.6	
CPA	256	0.6	
Ind	168	0.4	

**Paisley and Renfrewshire North**Alison Taylor (Lab)  
Maj 6,333 (16.2%)**GAIN**

Lab	19,561	47.1	+23.4
SNP	13,228	31.9	- 17.0
Ref	3,228	7.8	
Con	2,659	6.4	- 13.1
Grn	1,469	3.5	
LD	1,374	3.3	- 4.3

**Paisley and Renfrewshire South**Johanna Baxter (Lab)  
Maj 6,527 (15.8%)**GAIN**

Lab	19,583	47.4	+21.6
SNP	13,056	31.6	- 18.2
Ref	2,956	7.2	
Con	2,219	5.4	- 12.8
Grn	1,724	4.2	
LD	1,315	3.2	- 3.0
Ind	317	0.8	
Free	113	0.3	

**Peckham**Miatta Fahbulleh (Lab)  
Maj 15,228 (39.2%)

Lab	22,813	58.8	- 12.0
Grn	7,585	19.6	+14.6
LD	2,724	7.0	- 3.4
Con	2,276	5.9	- 5.6
Ref	1,790	4.6	
Ind	555	1.4	
WRP	355	0.9	+ 0.6
RejoinEU	285	0.7	
Yoruba	261	0.7	
Ind	153	0.4	

**Pendle and Clitheroe**Jonathan Hinder (Lab)  
Maj 902 (1.9%)**GAIN**

Lab	16,129	34.5	+ 1.4
Con	15,227	32.6	- 24.3
Ref	8,171	17.5	
Ind	3,108	6.6	
LD	2,039	4.4	- 2.9
Grn	1,421	3.0	
WP	336	0.7	
RejoinEU	190	0.4	
Ind	133	0.3	

**Penistone and Stocksbridge**Marie Tidball (Lab)  
Maj 8,739 (19.9%)**GAIN**

Lab	19,169	43.6	+10.3
Con	10,430	23.7	- 24.1
Ref	9,456	21.5	+12.8
LD	2,866	6.5	- 3.7
Grn	2,044	4.6	

**Penrith and Solway**Markus Campbell-Savours (Lab)  
Maj 5,257 (10.7%)**GAIN**

Lab	19,986	40.6	+10.5
Con	14,729	29.9	- 24.9
Ref	7,624	15.5	
LD	4,742	9.6	+ 1.4
Grn	1,730	3.5	+ 0.4
Ind	195	0.4	
SDP	156	0.3	
Ind	119	0.2	

**Perth and Kinross-shire**\*Pete Wishart (SNP)  
Maj 4,127 (8.2%)

SNP	18,928	37.8	- 7.5
Con	14,801	29.6	- 11.5
Lab	9,018	18.0	+13.0
LD	3,681	7.4	- 0.6
Ref	2,970	5.9	
Ind	679	1.4	

**Peterborough**Andrew Pakes (Lab)  
Maj 118 (0.2%)**GAIN**

Lab	13,418	32.0	- 9.5
Con	13,300	31.8	- 14.7
Ref	5,379	12.8	
WP	5,051	12.1	
Grn	2,542	6.1	+ 4.6
LD	1,746	4.2	- 0.7
CPA	225	0.5	+ 0.2
Ind	211	0.5	

**Plymouth Moor View**Fred Thomas (Lab)  
Maj 5,604 (13.1%)**GAIN**

Lab	17,665	41.2	+ 8.9
Con	12,061	28.1	- 31.7
Ref	9,670	22.6	
LD	1,766	4.1	- 0.9
Grn	1,694	4.0	+ 1.4

**Plymouth Sutton and Devonport**\*Luke Pollard (Lab)  
Maj 13,328 (31.7%)

Lab	20,795	49.4	+ 1.0
Ref	7,467	17.7	
Con	6,873	16.3	- 21.7
Grn	3,186	7.6	+ 4.6
LD	2,441	5.8	+ 0.9
Ind	619	1.5	
WP	311	0.7	
TUSC	220	0.5	
Soc Lab	183	0.4	

**Pontefract, Castleford and Knottingley**\*Yvette Cooper (Lab)  
Maj 6,630 (18.4%)

Lab	17,089	47.5	+ 9.3
Ref	10,459	29.1	
Con	5,406	15.0	- 20.6
Grn	1,651	4.6	
LD	1,213	3.4	
SDP	139	0.4	

**Pontypridd**\*Alex Davies-Jones (Lab)  
Maj 8,402 (21.3%)

Lab	16,225	41.2	- 5.4
Ref	7,823	19.9	
PC	5,275	13.4	+ 2.5
Con	3,775	9.6	- 17.7
Ind	2,567	6.5	
Grn	1,865	4.7	
LD	1,606	4.1	
Ind	198	0.5	
Ind	44	0.1	- 0.2

**Poole**Neil Duncan-Jordan (Lab)  
Maj 18 (0.0%)**GAIN**

Lab	14,168	31.8	+11.1
Con	14,150	31.8	-27.0
Ref	7,429	16.7	
LD	5,507	12.4	-2.9
Grn	2,218	5.0	+1.6
Ind	698	1.6	
UKIP	325	0.7	

**Poplar and Limehouse**\*Apsana Begum (Lab)  
Maj 12,560 (29.2%)

Lab	18,535	43.1	-17.2
Grn	5,975	13.9	+10.5
Con	4,738	11.0	-6.7
Ind	4,554	10.6	
LD	4,189	9.7	-5.8
Ref	3,403	7.9	
WP	1,463	3.4	
SDP	194	0.5	

**Portsmouth North**Amanda Martin (Lab)  
Maj 780 (1.8%)**GAIN**

Lab	14,495	34.8	+7.8
Con	13,715	33.0	-28.4
Ref	8,501	20.4	
LD	3,031	7.3	-0.1
Grn	1,851	4.5	+1.7

**Portsmouth South**\*Stephen Morgan (Lab)  
Maj 13,155 (33.8%)

Lab	18,857	48.4	-0.2
Ref	5,702	14.6	
Con	5,643	14.5	-22.8
LD	4,886	12.6	+1.2
Grn	3,107	8.0	
Ind	733	1.9	

**Preston**\*Sir Mark Hendrick (Lab)  
Maj 5,291 (13.2%)

Lab	14,006	35.0	-22.3
Ind	8,715	21.8	
Ref	5,738	14.3	
Con	5,212	13.0	-16.8
LD	3,195	8.0	+1.2
Grn	1,751	4.4	+2.4
Ind	891	2.2	
RejoinEU	216	0.5	
ADF	145	0.4	
UKIP	124	0.3	

**Putney**\*Fleur Anderson (Lab)  
Maj 12,488 (25.3%)

Lab	24,113	48.9	+4.6
Con	11,625	23.6	-12.8
LD	5,943	12.1	-4.8
Grn	3,721	7.5	+5.2
Ref	3,070	6.2	
WP	491	1.0	
RejoinEU	332	0.7	

**Queen's Park and Maida Vale**Georgia Gould (Lab)  
Maj 14,913 (38.9%)

Lab	20,126	52.5	-9.4
Grn	5,213	13.6	+10.4
Con	5,088	13.3	-6.5
LD	3,417	8.9	-5.0
Ref	2,106	5.5	
WP	1,792	4.7	
Ind	601	1.6	

**Rawmarsh and Conisbrough**\*John Healey (Lab)  
Maj 6,908 (20.4%)

Lab	16,612	49.0	+8.9
Ref	9,704	28.6	
Con	4,496	13.3	-23.7
Grn	1,687	5.0	
LD	1,137	3.4	-0.3
WP	268	0.8	

**Rayleigh and Wickford**\*Mark Francois (Con)  
Maj 5,621 (11.7%)

Con	17,756	37.0	-35.9
Ref	12,135	25.3	
Lab	11,823	24.6	+8.9
LD	4,068	8.5	+0.8
Grn	2,196	4.6	+0.9

**Reading Central**\*Matt Rodda (Lab)  
Maj 12,637 (27.9%)

Lab	21,598	47.7	-4.9
Con	8,961	19.8	-16.6
Grn	6,417	14.2	+11.1
LD	3,963	8.8	+2.4
Ref	3,904	8.6	
Ind	227	0.5	
TUSC	221	0.5	

**Reading West and Mid Berkshire**Olivia Bailey (Lab)  
Maj 1,361 (3.0%)**GAIN**

Lab	16,273	35.0	+12.1
Con	14,912	32.0	-24.8
Ref	6,260	13.4	
LD	5,103	11.0	-5.9
Grn	3,169	6.8	+3.4
Ind	562	1.2	
Ind	272	0.6	

**Redcar**Anna Turley (Lab)  
Maj 3,323 (8.7%)**GAIN**

Lab	15,663	41.0	+4.4
Con	12,340	32.3	-15.2
Ref	7,216	18.9	
LD	1,542	4.0	
Grn	1,270	3.3	+1.7
SDP	169	0.4	

**Redditch**Chris Bloore (Lab)  
Maj 789 (1.8%)**GAIN**

Lab	14,810	34.9	+9.0
Con	14,021	33.1	-31.6
Ref	8,516	20.1	
LD	2,165	5.1	-1.3
Grn	2,098	5.0	+2.0
WP	765	1.8	

**Reigate**Rebecca Paul (Con)  
Maj 3,187 (6.0%)

Con	18,822	35.4	-20.4
Lab	15,635	29.4	+12.5
Ref	7,240	13.6	
LD	6,773	12.7	-7.2
Grn	4,691	8.8	+3.0

**Rhondda and Ogmore**\*Sir Chris Bryant (Lab)  
Maj 7,790 (21.7%)

Lab	17,118	47.8	-8.5
Ref	9,328	26.1	
PC	5,198	14.5	+2.1
Con	2,050	5.7	-9.7
Grn	1,177	3.3	+1.9
LD	935	2.6	+0.3

**Ribble Valley**Maya Ellis (Lab)  
Maj 856 (1.6%)**GAIN**

Lab	18,177	34.9	+7.3
Con	17,321	33.3	-26.5
Ref	8,524	16.4	
LD	5,001	9.6	+1.6
Grn	1,727	3.3	+0.5
Ind	1,273	2.4	

**Richmond and Northallerton**\*Rishi Sunak (Con)  
Maj 12,185 (25.1%)

Con	23,059	47.5	-15.8
Lab	10,874	22.4	+6.0
Ref	7,142	14.7	
LD	4,322	8.9	-3.6
Grn	2,058	4.2	+0.4
Binface	308	0.6	
Ind	222	0.5	
Ind	160	0.3	
Yorks	132	0.3	-1.8
Loony	99	0.2	
WP	90	0.2	
Ind	33	0.1	
Ind	27	0.1	

**Richmond Park**\*Sarah Olney (LD)  
Maj 17,152 (34.3%)

LD	28,528	55.4	+1.8
Con	11,373	22.1	-18.5
Lab	5,048	9.8	+4.5
Ref	3,258	6.3	
Grn	2,728	5.3	
Mitre	349	0.7	
SDP	233	0.5	

**Rochdale**Paul Waugh (Lab)  
Maj 1,440 (3.6%)

Lab	13,027	32.8	-18.0
WP	11,587	29.2	
Ref	6,773	17.1	
Con	4,273	10.8	-20.8
LD	2,816	7.1	-0.4
Grn	1,212	3.1	+1.2

**Rochester and Strood**Lauren Edwards (Lab)  
Maj 2,930 (6.9%)**GAIN**

Lab	15,403	36.2	+8.1
Con	12,473	29.3	-29.2
Ref	9,966	23.4	
Grn	2,427	5.7	+3.1
LD	1,894	4.4	-2.7
WP	245	0.6	
Her	190	0.4	

**Romford**\*Andrew Rosindell (Con)  
Maj 1,463 (3.3%)

Con	15,339	34.8	-30.0
Lab	13,876	31.5	+5.1
Ref	9,624	21.8	
Grn	2,220	5.0	+2.0
LD	1,895	4.3	-1.5
Constit	195	0.4	

**Romsey and Southampton North**\*Caroline Nokes (Con)  
Maj 2,191 (4.4%)

Con	19,893	39.8	-18.1
LD	17,702	35.4	+7.3
Ref	5,716	11.4	
Lab	4,640	9.3	-2.8
Grn	1,893	3.8	+3.1
Ind	183	0.4	

**Rossendale and Darwen**Andy MacNae (Lab)  
Maj 5,628 (12.6%)**GAIN**

Lab	18,247	40.9	+4.3
Con	12,619	28.3	-28.0
Ref	9,695	21.7	
Grn	2,325	5.2	+2.7
LD	1,241	2.8	-1.4
WP	491	1.1	

**Rother Valley**Jake Richards (Lab)  
Maj 998 (2.4%)**GAIN**

Lab	16,023	38.5	+5.9
Con	15,025	36.1	-10.0
Ref	7,679	18.5	
Grn	1,706	4.1	+1.6
LD	1,175	2.8	-2.0

**Rotherham**\*Sarah Champion (Lab)  
Maj 5,490 (14.8%)

Lab	16,671	45.1	+ 4.4
Ref	11,181	30.3	
LD	2,824	7.6	+ 1.4
Grn	2,632	7.1	
WP	1,714	4.6	
Yorks	1,363	3.7	
Ind	547	1.5	

**Rugby**John Slinger (Lab)  
Maj 4,428 (9.1%)

Lab	19,533	39.9	+ 8.8
Con	15,105	30.8	- 26.5
Ref	8,225	16.8	
LD	3,252	6.6	- 1.7
Grn	2,556	5.2	+ 1.9
Ind	215	0.4	
Ind	118	0.2	

**Ruislip, Northwood and Pinner**\*David Simmonds (Con)  
Maj 7,581 (16.1%)

Con	21,366	45.4	- 9.9
Lab	13,785	29.3	+ 4.2
Ref	4,671	9.9	
LD	4,343	9.2	- 6.0
Grn	2,926	6.2	+ 3.6

**Runcorn and Helsby**\*Mike Amesbury (Lab)  
Maj 14,696 (34.8%)

Lab	22,358	52.9	+ 4.1
Ref	7,662	18.1	
Con	6,756	16.0	- 20.8
Grn	2,715	6.4	+ 3.5
LD	2,149	5.1	- 1.6
Liberal	479	1.1	
SDP	116	0.3	

**Runnymede and Weybridge**\*Ben Spencer (Con)  
Maj 7,627 (15.8%)

Con	18,442	38.2	- 15.0
LD	10,815	22.4	- 0.3
Lab	9,963	20.6	+ 2.9
Ref	6,419	13.3	
Grn	1,954	4.0	+ 1.3
Ind	518	1.1	
UKIP	142	0.3	- 0.6

**Rushcliffe**James Naish (Lab)  
Maj 7,426 (12.9%)

Lab	25,291	43.8	+ 8.8
Con	17,865	30.9	- 16.4
Ref	6,353	11.0	
Grn	4,367	7.6	
LD	3,133	5.4	- 10.6
Ind	549	1.0	
Ind	186	0.3	

**Rutherglen**\*Michael Shanks (Lab)  
Maj 8,767 (20.6%)

Lab	21,460	50.5	+19.3
SNP	12,693	29.9	- 13.2
Ref	2,685	6.3	
Con	2,420	5.7	- 11.6
LD	1,714	4.0	- 3.2
SSP	541	1.3	
Alba	497	1.2	
Family	321	0.8	
Ind	153	0.4	

**Rutland and Stamford**\*Alicia Kearns (Con)  
Maj 10,394 (21.4%)

Con	21,248	43.7	- 19.6
Lab	10,854	22.3	+ 7.6
Ref	7,008	14.4	
LD	6,252	12.9	- 2.9
Grn	2,806	5.8	+ 2.2
RejoinEU	409	0.8	

**St Albans**\*Daisy Cooper (LD)  
Maj 19,834 (38.4%)

LD	29,222	56.6	+ 6.7
Con	9,388	18.2	- 21.1
Lab	5,189	10.1	+ 1.3
Ref	4,336	8.4	
Grn	3,272	6.3	+ 4.6
Her	104	0.2	
SDP	103	0.2	

**St Austell and Newquay**Noah Law (Lab)  
Maj 2,470 (5.2%)

Lab	15,958	34.1	+ 7.5
Con	13,488	28.9	- 26.7
Ref	9,212	19.7	
LD	4,805	10.3	- 0.5
Grn	2,337	5.0	+ 1.9
Liberal	490	1.0	- 0.1
Ind	442	0.9	

**St Helens North**David Baines (Lab)  
Maj 12,169 (30.1%)

Lab	21,284	52.6	+ 0.3
Ref	9,115	22.5	
Con	4,507	11.1	- 15.5
Grn	3,495	8.6	+ 4.5
LD	1,799	4.4	- 1.2
Constit	274	0.7	

**St Helens South and Whiston**\*Marie Rimmer (Lab)  
Maj 11,645 (31.4%)

Lab	18,619	49.7	- 8.4
Ref	6,974	18.3	+ 7.7
Ind	4,244	11.2	
Con	3,057	8.0	- 13.3
Grn	2,642	6.9	+ 2.6
LD	2,199	5.8	+ 0.1

**St Ives**Andrew George (LD)  
Maj 13,786 (28.6%)

LD	25,033	52.0	+12.7
Con	11,247	23.4	- 25.6
Ref	6,492	13.5	
Lab	2,788	5.8	- 3.3
Grn	1,797	3.7	+ 1.9
Ind	360	0.7	
Liberal	187	0.4	- 0.2
UKIP	111	0.2	
Common	91	0.2	0.0

**St Neots and Mid Cambridgeshire**Ian Sollom (LD)  
Maj 4,621 (8.7%)

LD	19,517	36.9	+10.1
Con	14,896	28.2	- 23.1
Lab	6,918	13.1	- 5.7
Ref	5,673	10.7	
Ind	2,941	5.6	
Grn	2,663	5.0	+ 3.3
PoW	274	0.5	

**Salford**\*Rebecca Long-Bailey (Lab)  
Maj 15,101 (38.0%)

Lab	21,132	53.2	- 4.2
Ref	6,031	15.2	
Grn	5,188	13.1	+ 8.8
Con	3,583	9.0	- 14.3
LD	2,752	6.9	+ 0.7
WP	791	2.0	
SDP	227	0.6	

**Salisbury**\*John Glen (Con)  
Maj 3,807 (7.6%)

Con	17,110	34.1	- 21.1
Lab	13,303	26.5	+ 7.8
LD	11,825	23.6	+ 4.1
Ref	5,235	10.4	
Grn	2,115	4.2	- 0.9
Ind	458	0.9	- 0.5
Climate	127	0.3	

**Scarborough and Whitby**Alison Hume (Lab)  
Maj 5,408 (12.3%)

Lab	17,758	40.2	+ 5.4
Con	12,350	27.9	- 27.6
Ref	9,657	21.8	
LD	1,899	4.3	- 1.8
Grn	1,719	3.9	
Yorks	477	1.1	- 2.5
Soc Just	285	0.6	
SDP	76	0.2	

**Scunthorpe**Nik Dakin (Lab)  
Maj 3,542 (9.1%)

Lab	15,484	39.7	+ 4.8
Con	11,942	30.6	- 25.7
Ref	8,163	20.9	
Grn	1,218	3.1	+ 1.3
LD	942	2.4	- 0.2
Her	100	0.3	

**Sefton Central**\*Bill Esterson (Lab)  
Maj 18,282 (38.5%)

Lab	26,772	56.4	+ 3.8
Con	8,490	17.9	- 16.4
Ref	5,767	12.2	
Grn	3,294	6.9	+ 4.8
LD	2,630	5.5	- 1.1
Ind	496	1.0	

**Selby**\*Keir Mather (Lab)  
Maj 10,195 (20.7%)

Lab	22,788	46.3	+16.5
Con	12,593	25.6	- 32.4
Ref	9,565	19.4	
Grn	2,484	5.0	+ 2.0
LD	1,792	3.6	- 2.4

**Sevenoaks**\*Laura Trott (Con)  
Maj 5,440 (10.9%)

Con	18,328	36.7	- 25.0
LD	12,888	25.8	+ 6.4
Ref	9,341	18.7	
Lab	6,802	13.6	+ 0.1
Grn	2,033	4.1	+ 0.7
RejoinEU	298	0.6	
SDP	209	0.4	

**Sheffield, Brightside and Hillsborough**\*Gill Furniss (Lab)  
Maj 11,600 (36.7%)

Lab	16,301	51.6	- 5.0
Grn	4,701	14.9	+11.9
Con	4,069	12.9	- 12.5
Ind	2,537	8.0	
LD	1,694	5.4	+ 1.5
WP	1,437	4.5	
SDP	873	2.8	

**Sheffield Central**Abtislam Mohamed (Lab)  
Maj 8,287 (26.1%)

Lab	16,569	52.1	- 14.9
Grn	8,282	26.0	+15.1
Con	2,339	7.4	- 5.0
LD	2,174	6.8	+ 1.4
Ind	1,039	3.3	
WP	656	2.1	
TUSC	409	1.3	
SDP	334	1.1	



**Sheffield, Hallam**Olivia Blake (Lab)  
Maj 8,189 (15.9%)

Lab	23,875	46.3	+11.3
LD	15,686	30.4	- 2.7
Con	6,205	12.0	-13.7
Grn	4,491	8.7	+ 5.7
SDP	654	1.3	
RejoinEU	409	0.8	
WP	281	0.5	

**Sheffield, Heeley**\*Louise Haigh (Lab)  
Maj 15,304 (39.8%)

Lab	21,230	55.2	+ 1.3
Grn	5,926	15.4	+11.1
Con	5,242	13.6	-13.5
LD	3,863	10.0	+ 3.3
SDP	711	1.8	
WP	595	1.5	
PoW	482	1.3	
TUSC	398	1.0	

**Sheffield South East**\*Clive Betts (Lab)  
Maj 12,458 (34.8%)

Lab	18,710	52.3	+ 5.6
Con	6,252	17.5	-18.1
LD	3,421	9.6	+ 4.9
Grn	3,158	8.8	
Ind	1,716	4.8	
WP	1,453	4.1	
SDP	1,061	3.0	

**Sherwood Forest**Michelle Walsh (Lab)  
Maj 4,863 (11.2%)

Lab	18,841	38.7	+ 9.2
Con	13,398	27.5	-33.3
Ref	11,320	23.3	
Grn	2,216	4.6	+ 2.0
LD	1,838	3.8	- 1.9
Ind	864	1.8	
Ind	183	0.4	

**Shipley**Anna Dixon (Lab)  
Maj 8,603 (17.8%)

Lab	21,738	45.0	+ 5.8
Con	13,135	27.2	-23.6
Ref	7,238	15.0	
Grn	3,605	7.5	+ 5.1
LD	1,341	2.8	- 3.1
Yorks	447	0.9	- 0.7
Ind	297	0.6	
WP	269	0.6	
SDP	137	0.3	
CPA	96	0.2	

**Shrewsbury**Julia Buckley (Lab)  
Maj 11,355 (22.0%)

Lab	22,932	44.5	+ 9.0
Con	11,577	22.5	-26.9
Ref	7,524	14.6	
LD	6,722	13.0	+ 2.2
Grn	2,387	4.6	+ 1.4
E Dem	241	0.5	
Ind	177	0.3	

**Sittingbourne and Sheppey**Kevin McKenna (Lab)  
Maj 355 (0.9%)

Lab	11,919	29.1	+ 8.2
Con	11,564	28.2	-38.3
Ref	10,512	25.6	
Ind	3,238	7.9	
Grn	1,692	4.1	+ 1.9
LD	1,321	3.2	- 3.1
Ind	529	1.3	
Loony	223	0.5	- 0.4

**Skipton and Ripon**\*Julian Smith (Con)  
Maj 1,650 (3.1%)

Con	18,833	35.2	-23.7
Lab	17,183	32.1	+12.9
Ref	8,516	15.9	
LD	4,194	7.8	- 7.4
Grn	3,446	6.4	+ 1.7
Yorks	627	1.2	- 0.8
Ind	493	0.9	
Her	158	0.3	

**Sleaford and North Hykeham**\*Caroline Johnson (Con)  
Maj 4,346 (8.9%)

Con	17,348	35.7	-30.8
Lab	13,002	26.8	+ 8.2
Ref	10,484	21.6	
Ind	3,032	6.2	+ 3.1
Grn	2,435	5.0	+ 2.6
LD	2,264	4.7	- 3.5

**Slough**\*Tan Dhesi (Lab)  
Maj 3,647 (8.4%)

Lab	14,666	33.9	-24.9
Ind	11,019	25.5	
Con	7,457	17.2	-12.3
Ref	3,352	7.7	+ 4.9
LD	2,060	4.8	- 2.0
Grn	1,873	4.3	+ 2.2
WP	1,105	2.6	
Ind	995	2.3	
Ind	402	0.9	
Ind	204	0.5	
Her	145	0.3	

**Smethwick**Gurinder Josan (Lab)  
Maj 11,188 (31.9%)

Lab	16,858	48.0	- 9.0
Ref	5,670	16.1	
Con	4,546	12.9	-17.3
Grn	2,741	7.8	+ 5.5
WP	2,449	7.0	
Ind	1,322	3.8	
LD	1,018	2.9	- 1.6
Ind	348	1.0	
TUSC	163	0.5	

**Solihull West and Shirley**Neil Shastri-Hurst (Con)  
Maj 4,620 (9.8%)

Con	16,284	34.7	-26.2
Lab	11,664	24.9	+ 5.4
LD	7,916	16.9	+ 1.2
Ref	7,149	15.3	
Grn	3,270	7.0	+ 3.0
Knight	594	1.3	

**South Antrim**Robin Swann (UUP)  
Maj 7,512 (17.5%)

UUP	16,311	38.0	+ 8.9
DUP	8,799	20.5	-15.7
SF	8,034	18.7	+ 7.3
All	4,574	10.7	- 7.7
TUV	2,693	6.3	
SDLP	1,589	3.7	- 1.3
Grn	541	1.3	
Aontú	367	0.9	

**South Basildon and East Thurrock**James McMurdock (Ref)  
Maj 98 (0.3%)

Ref	12,178	30.8	
Lab	12,080	30.5	+ 6.9
Con	10,159	25.7	-39.7
Ind	1,928	4.9	
Grn	1,718	4.3	
LD	1,071	2.7	- 1.4
Ind	275	0.7	
SDP	140	0.4	

**South Cambridgeshire**Pippa Heylings (LD)  
Maj 4,346 (8.9%)

LD	25,704	46.8	+ 5.8
Con	15,063	27.4	-16.1
Lab	6,106	11.1	- 4.0
Ref	4,897	8.9	
Grn	2,656	4.8	
Ind	459	0.8	

**South Cotswolds**Roz Savage (LD)  
Maj 4,973 (9.5%)

LD	22,961	43.9	+13.3
Con	17,988	34.4	-23.5
Ref	5,146	9.8	
Lab	3,942	7.5	- 3.2
Grn	1,564	3.0	- 0.8
Liberal	225	0.4	
Ind	183	0.3	
SDP	156	0.3	
Ind	122	0.2	

**South Derbyshire**Samantha Niblett (Lab)  
Maj 4,168 (9.1%)

Lab	17,734	38.8	+11.6
Con	13,566	29.7	-32.4
Ref	8,979	19.6	
LD	2,134	4.7	- 2.6
Grn	1,941	4.2	+ 0.9
Ind	1,200	2.6	
Soc Lab	183	0.4	

**South Devon**Caroline Voaden (LD)  
Maj 7,127 (14.5%)

LD	22,540	46.0	+17.8
Con	15,413	31.5	-22.1
Ref	6,363	13.0	
Lab	3,066	6.3	-10.7
Grn	1,497	3.1	
Her	125	0.3	

**South Dorset**Lloyd Hatton (Lab)  
Maj 1,048 (2.1%)

Lab	15,659	31.9	+ 7.1
Con	14,611	29.8	-29.4
Ref	8,168	16.7	
LD	8,017	16.3	+ 5.6
Grn	2,153	4.4	0.0
Ind	192	0.4	
Ind	185	0.4	
Ind	52	0.1	

**South Down**\*Chris Hazzard (SF)  
Maj 9,280 (20.5%)

SF	19,698	43.5	+12.7
SDLP	10,418	23.0	- 4.2
DUP	7,349	16.2	- 1.9
All	3,187	7.0	- 6.8
TUV	1,893	4.2	
UUP	1,411	3.1	- 4.6
Aontú	797	1.8	- 0.6
Grn	444	1.0	
Con	46	0.1	

**South East Cornwall**Anna Gelderd (Lab)  
Maj 1,911 (3.9%)

Lab	15,670	31.8	+11.5
Con	13,759	27.9	-31.1
Ref	9,311	18.9	
LD	8,284	16.8	
Grn	1,999	4.1	+ 1.4
Her	263	0.5	

<b>South Holland and The Deepings</b>				
*Sir John Hayes (Con)				
Maj 6,856 (14.9%)				
Con	17,462	38.0	-37.9	
Ref	10,606	23.1		
Lab	9,086	19.8	-6.6	
Ind	5,031	11.0		
LD	1,945	4.2	-2.4	
Grn	1,800	3.9	+0.6	

<b>South Leicestershire</b>				
*Alberto Costa (Con)				
Maj 5,506 (10.8%)				
Con	18,264	35.6	-30.9	
Lab	12,758	24.8	+4.9	
Ref	10,235	19.9		
LD	7,621	14.8	+5.2	
Grn	2,481	4.8	+0.8	

<b>South Norfolk</b>				
Ben Goldsborough (Lab)				
Maj 2,826 (5.7%)				
Lab	17,353	35.0	+11.6	
Con	14,527	29.3	-27.2	
Ref	7,583	15.3		
LD	5,746	11.6	-5.4	
Grn	3,987	8.0	+4.8	
Ind	254	0.5		
SDP	129	0.3		

<b>South Northamptonshire</b>				
Sarah Bool (Con)				
Maj 3,687 (6.8%)				
Con	19,191	35.7	-27.5	
Lab	15,504	28.9	+8.1	
Ref	8,962	16.7		
LD	4,989	9.3	-1.8	
Grn	3,040	5.7	+1.9	
Ind	1,556	2.9		
WP	246	0.5		
Ind	209	0.4		

<b>South Ribble</b>				
Paul Foster (Lab)				
Maj 6,501 (13.9%)				
Lab	19,840	42.5	+6.3	
Con	13,339	28.6	-24.9	
Ref	8,995	19.3		
LD	2,972	6.4	-1.3	
Grn	1,574	3.4	+0.9	

<b>South Shields</b>				
*Emma Lewell-Buck (Lab)				
Maj 6,653 (18.1%)				
Lab	15,122	41.1	-3.0	
Ref	8,469	23.0		
Grn	5,433	14.8	+11.7	
Con	4,128	11.2	-14.6	
Ind	2,270	6.2		
LD	1,402	3.8	+0.3	

<b>South Shropshire</b>				
*Stuart Anderson (Con)				
Maj 1,624 (3.1%)				
Con	17,628	34.1	-31.3	
LD	16,004	31.0	+15.6	
Ref	9,171	17.8		
Lab	6,939	13.4	-2.4	
Grn	1,911	3.7	+0.2	

<b>South Suffolk</b>				
*James Cartlidge (Con)				
Maj 3,047 (6.3%)				
Con	16,082	33.0	-29.1	
Lab	13,035	26.7	+7.5	
Ref	9,252	19.0		
LD	6,424	13.2	+0.5	
Grn	4,008	8.2	+2.2	

<b>South West Devon</b>				
Rebecca Smith (Con)				
Maj 2,112 (4.0%)				
Con	17,916	34.3	-28.3	
Lab	15,804	30.3	+8.9	
Ref	9,361	17.9		
LD	5,551	10.6	-1.5	
Grn	2,925	5.6	+1.7	
Ind	438	0.8		
TUSC	141	0.3		
Her	106	0.2		

<b>South West Hertfordshire</b>				
*Gagan Mohindra (Con)				
Maj 4,456 (9.2%)				
Con	16,458	34.1	-18.1	
LD	12,002	24.9	+12.2	
Lab	9,637	20.0	+3.9	
Ref	6,790	14.1		
Grn	2,532	5.2	+3.7	
PoW	295	0.6		
RejoinEU	232	0.5		
SDP	158	0.3		
UK Voice	150	0.3		

<b>South West Norfolk</b>				
Terry Jermy (Lab)				
Maj 630 (1.4%)				
Lab	11,847	26.7	+8.4	
Con	11,217	25.3	-43.4	
Ref	9,958	22.5		
Ind	6,282	14.2		
LD	2,618	5.9	-2.4	
Grn	1,838	4.1	+1.1	
Loony	338	0.8	-0.9	
Her	160	0.4		
Comm	77	0.2		

<b>South West Wiltshire</b>				
*Andrew Murrison (Con)				
Maj 3,243 (7.0%)				
Con	15,617	33.8	-24.5	
Lab	12,374	26.8	+5.3	
Ref	7,840	17.0		
LD	7,205	15.6	-0.9	
Grn	2,243	4.9	+1.2	
Ind	448	1.0		
Ind	441	1.0		

<b>Southampton, Itchen</b>				
Darren Palfrey (Lab)				
Maj 6,105 (16.1%)				
Lab	15,782	41.5	+0.5	
Con	9,677	25.4	-25.1	
Ref	6,853	18.0		
Grn	2,793	7.3	+5.1	
LD	2,684	7.1	+1.8	
TUSC	264	0.7		

<b>Southampton, Test</b>				
Satvir Kaur (Lab)				
Maj 9,333 (26.0%)				
Lab	15,945	44.5	-5.0	
Con	6,612	18.5	-17.2	
Ref	5,261	14.7		
Grn	3,594	10.0	+6.8	
LD	3,252	9.1	+1.4	
WP	775	2.2		
TUSC	366	1.0		

<b>Southend East and Rochford</b>				
Bayo Alaba (Lab)				
Maj 4,027 (10.1%)				
Lab	15,395	38.8	+7.5	
Con	11,368	28.7	-30.3	
Ref	7,214	18.2		
Grn	2,716	6.8		
LD	2,269	5.7	-0.7	
Confel	488	1.2		
Her	206	0.5		

<b>Southend West and Leigh</b>				
David Burton-Sampson (Lab)				
Maj 1,949 (4.1%)				
Lab	16,739	35.6	+6.6	
Con	14,790	31.5	-27.6	
Ref	8,273	17.6		
Grn	3,262	6.9		
LD	3,174	6.8	-3.8	
Confel	262	0.6		
Ind	172	0.4		
Her	99	0.2		
Psych	99	0.2		
Ind	98	0.2		

<b>Southgate and Wood Green</b>				
*Bambos Charalambous (Lab)				
Maj 15,300 (33.5%)				
Lab	23,337	51.1	-6.7	
Con	8,037	17.6	-11.0	
Grn	5,607	12.3	+9.8	
LD	3,925	8.6	-1.3	
Ref	3,147	6.9		
WP	833	1.8		
TUSC	785	1.7		

<b>Southport</b>				
Patrick Hurley (Lab)				
Maj 5,789 (12.9%)				
Lab	17,252	38.3	+1.5	
Con	11,463	25.4	-25.0	
Ref	7,395	16.4		
LD	5,868	13.0	+0.5	
Grn	2,159	4.8	+4.4	
Ind	922	2.0		

<b>Spelthorne</b>				
Lincoln Jopp (Con)				
Maj 1,590 (3.4%)				
Con	14,038	30.4	-28.5	
Lab	12,448	27.0	+5.3	
LD	8,710	18.9	+3.8	
Ref	8,284	17.9		
Grn	2,413	5.2	+0.9	
SDP	273	0.6		

<b>Spen Valley</b>				
*Kim Leadbeater (Lab)				
Maj 6,188 (15.1%)				
Lab	16,076	39.2	+5.7	
Ref	9,888	24.1		
Con	9,859	24.0	-22.4	
Grn	2,284	5.6	+3.8	
Ind	1,526	3.7		
LD	1,425	3.5	-2.3	

<b>Stafford</b>				
Lee Ingham (Lab)				
Maj 4,595 (10.0%)				
Lab	18,531	40.3	+9.1	
Con	13,936	30.3	-27.6	
Ref	8,612	18.7		
Grn	2,856	6.2	+1.7	
LD	1,676	3.6	-2.8	
Loony	307	0.7		
Her	91	0.2		

<b>Staffordshire Moorlands</b>				
*Karen Bradley (Con)				
Maj 1,175 (2.8%)				
Con	15,310	35.4	-28.7	
Lab	14,135	32.6	+5.9	
Ref	10,065	23.2		
Grn	2,293	5.3	+2.2	
LD	1,499	3.5	-2.6	

<b>Stalybridge and Hyde</b>				
*Jonathan Reynolds (Lab)				
Maj 8,539 (22.9%)				
Lab	16,320	43.8	-1.1	
Ref	7,781	20.9		
Con	6,872	18.5	-19.5	
Grn	2,745	7.4	+4.1	
WP	1,227	3.3		
Ind	1,214	3.3		
LD	1,080	2.9	-1.4	

<b>Stevenage</b>				
Kevin Bonavia (Lab)				
Maj 6,618 (15.5%)				
Lab	17,698	41.4	+6.2	
Con	11,080	25.9	-27.2	
Ref	7,667	17.9		
LD	3,467	8.1	-0.6	
Grn	2,655	6.2	+3.1	
CPA	148	0.3		

**Stirling and Strathallan**Chris Kane (Lab)  
Maj 1,394 (2.8%)**GAIN**

Lab	16,856	33.9	+26.2
SNP	15,462	31.1	-18.7
Con	9,469	19.0	-16.0
Ref	3,145	6.3	
LD	2,530	5.1	-0.7
Grn	2,320	4.7	+3.1

**Stockport**\*Navendu Mishra (Lab)  
Maj 15,270 (35.0%)

Lab	21,787	49.9	-4.4
Ref	6,517	14.9	
Con	4,967	11.4	-16.8
Grn	4,865	11.1	+7.5
LD	3,724	8.5	-0.2
WP	1,630	3.7	
No Cuts	193	0.4	

**Stockton North**Chris McDonald (Lab)  
Maj 7,939 (21.2%)

Lab	17,128	45.8	-0.9
Ref	9,189	24.6	
Con	8,028	21.5	-16.0
Grn	1,923	5.1	
LD	1,133	3.0	-1.0

**Stockton West**\*Matt Vickers (Con)  
Maj 2,139 (4.4%)

Con	20,372	41.9	-14.6
Lab	18,233	37.5	+3.6
Ref	6,833	14.0	
Grn	1,477	3.0	+2.5
LD	1,203	2.5	-1.9
Ind	263	0.5	
Ind	106	0.2	

**Stoke-on-Trent Central**Gareth Snell (Lab)  
Maj 6,409 (18.2%)**GAIN**

Lab	14,950	42.4	-0.5
Ref	8,541	24.2	
Con	6,221	17.6	-29.5
Ind	2,281	6.5	
Grn	1,703	4.8	+2.8
LD	999	2.8	-1.0
Ind	315	0.9	
Ind	279	0.8	

**Stoke-on-Trent North**David Williams (Lab)  
Maj 5,082 (14.0%)**GAIN**

Lab	14,579	40.3	+5.5
Con	9,497	26.3	-27.8
Ref	8,824	24.4	
Grn	1,236	3.4	+2.0
Ind	1,103	3.1	
LD	911	2.5	-0.8

**Stoke-on-Trent South**Allison Gardner (Lab)  
Maj 627 (1.5%)**GAIN**

Lab	14,221	34.7	+5.1
Con	13,594	33.2	-29.3
Ref	8,851	21.6	
LD	1,577	3.9	-2.3
Ind	1,372	3.4	
Grn	1,207	2.9	+1.3
Ind	120	0.3	

**Stone, Great Wyrley and Penkridge**\*Sir Gavin Williamson (Con)  
Maj 5,466 (12.8%)

Con	19,880	46.5	-22.0
Lab	14,414	33.7	+12.1
LD	2,952	6.9	+0.4
UKIP	2,638	6.2	
Grn	2,236	5.2	+1.8
SDP	650	1.5	

**Stourbridge**Cat Eccles (Lab)  
Maj 3,073 (7.7%)**GAIN**

Lab	15,338	38.5	+9.4
Con	12,265	30.8	-31.0
Ref	7,869	19.7	
Grn	1,732	4.3	+2.3
LD	1,607	4.0	-1.8
WP	1,067	2.7	

**Strangford**\*Jim Shannon (DUP)  
Maj 5,131 (13.2%)

DUP	15,559	40.0	-0.5
All	10,428	26.8	+0.6
UUP	3,941	10.1	+0.9
TUV	3,143	8.1	
SF	2,793	7.2	-0.4
SDLP	1,783	4.6	-5.4
Grn	703	1.8	0.0
Ind	256	0.7	
Ind	157	0.4	
Con	146	0.4	-3.0

**Stratford and Bow**Uma Kumaran (Lab)  
Maj 11,634 (26.8%)

Lab	19,145	44.1	-26.3
Grn	7,511	17.3	+13.6
WP	3,274	7.5	
Con	3,114	7.2	-7.3
Ind	2,380	5.5	
Ref	2,093	4.8	
LD	1,926	4.4	-4.6
Ind	1,826	4.2	
Ind	1,791	4.1	
Ind	375	0.9	

**Stratford-on-Avon**Manuela Perteghella (LD)  
Maj 7,122 (13.5%)**GAIN**

LD	23,450	44.3	+19.6
Con	16,328	30.8	-29.4
Ref	7,753	14.6	
Lab	3,753	7.1	-4.2
Grn	1,197	2.3	-1.5
Ind	292	0.6	
NONPOL	186	0.4	

**Streatham and Croydon North**\*Steve Reed (Lab)  
Maj 15,603 (35.0%)

Lab	23,232	52.1	-5.8
Grn	7,629	17.1	+12.7
Con	5,328	12.0	-6.8
LD	5,031	11.3	-6.2
Ref	1,994	4.5	
WP	910	2.0	
CPA	290	0.7	
SDP	139	0.3	

**Stretford and Urmston**\*Andrew Western (Lab)  
Maj 16,150 (35.1%)

Lab	22,642	49.2	-11.1
Con	6,492	14.1	-13.4
Ref	5,485	11.9	
WP	4,461	9.7	
Grn	4,398	9.6	+6.9
LD	2,216	4.8	-1.1
RejoinEU	308	0.7	

**Stroud**Simon Opher (Lab)  
Maj 11,388 (20.7%)**GAIN**

Lab	25,607	46.4	+4.8
Con	14,219	25.7	-20.0
Ref	6,329	11.5	
Grn	5,729	10.4	+2.4
LD	2,913	5.3	+3.1
Ind	261	0.5	
Volt	163	0.3	

**Suffolk Coastal**Jenny Riddell-Carpenter (Lab)  
Maj 1,070 (2.2%)**GAIN**

Lab	15,672	31.7	+10.3
Con	14,602	29.5	-26.9
Ref	7,850	15.9	
LD	6,947	14.0	-1.1
Grn	4,380	8.9	+4.5

**Sunderland Central**Lewis Atkinson (Lab)  
Maj 6,073 (15.2%)

Lab	16,852	42.2	0.0
Ref	10,779	27.0	
Con	5,731	14.3	-21.1
LD	3,602	9.0	+2.0
Grn	2,993	7.5	+4.7

**Surrey Heath**Al Pinkerton (LD)  
Maj 5,640 (11.8%)**GAIN**

LD	21,387	44.8	+16.8
Con	15,747	33.0	-24.9
Ref	6,252	13.1	
Lab	3,148	6.6	-2.8
Grn	1,162	2.4	-1.1
Her	92	0.2	

**Sussex Weald**\*Nas Ghani (Con)  
Maj 6,842 (13.9%)

Con	16,758	34.1	-29.6
LD	9,916	20.2	+3.4
Ref	8,920	18.1	
Lab	8,239	16.8	+1.9
Grn	3,762	7.7	+3.1
Ind	953	1.9	
SDP	319	0.6	
Her	156	0.3	
UKIP	152	0.3	

**Sutton and Cheam**Luke Taylor (LD)  
Maj 3,801 (8.0%)**GAIN**

LD	17,576	36.9	+3.5
Con	13,775	28.9	-21.1
Lab	8,430	17.7	+3.4
Ref	5,787	12.2	
Grn	1,721	3.6	+1.3
Ind	317	0.7	

**Sutton Coldfield**\*Andrew Mitchell (Con)  
Maj 2,543 (5.3%)

Con	18,502	38.3	-22.1
Lab	15,959	33.0	+9.4
Ref	8,213	17.0	
LD	2,587	5.4	-6.8
Grn	2,419	5.0	+1.1
WP	653	1.4	

**Swansea West**Torsten Bell (Lab)  
Maj 8,515 (23.9%)

Lab	14,761	41.4	-10.0
Ref	6,246	17.5	
LD	4,367	12.2	+5.8
PC	4,105	11.5	+5.6
Con	3,536	9.9	-18.8
Grn	2,305	6.5	+5.7
TUSC	337	0.9	

**Swindon North**Will Stone (Lab)  
Maj 4,103 (9.3%)**GAIN**

Lab	17,930	40.6	+10.1
Con	13,827	31.3	-27.2
Ref	7,557	17.1	
Grn	2,366	5.4	+2.3
LD	2,086	4.7	-3.2
Ind	260	0.6	
TUSC	139	0.3	

**Swindon South**  
Heidi Alexander (Lab)  
Maj 9,606 (21.5%)**GAIN**

Lab	21,676	48.4	+ 8.2
Con	12,070	26.9	- 24.7
Ref	6,194	13.8	
Grn	2,539	5.7	+ 5.2
LD	1,843	4.1	- 3.5
Ind	472	1.1	

**Tamworth**  
\*Sarah Edwards (Lab)  
Maj 1,382 (3.1%)**GAIN**

Lab	15,338	35.0	+11.7
Con	13,956	31.9	- 34.8
Ref	11,004	25.1	
Grn	1,579	3.6	+ 1.5
LD	1,451	3.3	- 2.0
UKIP	290	0.7	- 1.0
WP	170	0.4	

**Tatton**  
\*Esther McVey (Con)  
Maj 1,136 (2.1%)

Con	19,956	38.4	- 18.9
Lab	18,820	36.3	+13.8
Ref	5,948	11.5	
LD	4,614	8.9	- 7.3
Grn	2,571	5.0	+ 1.3

**Taunton and Wellington**  
Gideon Amos (LD)  
Maj 11,939 (23.8%)**GAIN**

LD	24,331	48.4	+12.1
Con	12,392	24.6	- 27.4
Ref	8,053	16.0	
Lab	3,552	7.1	- 0.8
Grn	1,832	3.6	
Comm	134	0.3	

**Telford**  
Shaun Davies (Lab)  
Maj 8,102 (19.9%)**GAIN**

Con	18,212	44.7	+10.4
Ref	10,110	24.8	
Con	8,728	21.4	- 38.0
Grn	2,120	5.2	
LD	1,560	3.8	- 2.4

**Tewkesbury**  
Cameron Thomas (LD)  
Maj 6,262 (12.9%)**GAIN**

LD	20,730	42.7	+20.7
Con	14,468	29.8	- 28.3
Ref	6,000	12.4	
Lab	4,298	8.9	- 6.8
Grn	2,873	5.9	+ 1.7
CPA	170	0.4	

**The Wrekin**  
\*Mark Pritchard (Con)  
Maj 883 (1.7%)

Con	16,320	32.6	- 32.1
Lab	15,437	30.9	+ 6.6
Ref	9,920	19.8	
LD	4,757	9.5	+ 1.5
Grn	3,028	6.1	+ 3.2
Ind	558	1.1	

**Thirsk and Malton**  
\*Kevin Hollinrake (Con)  
Maj 7,550 (15.1%)

Con	19,544	39.2	- 23.3
Lab	11,994	24.1	+ 6.3
Ref	8,963	18.0	
LD	5,379	10.8	- 1.7
Grn	2,986	6.0	+ 1.5
Yorks	931	1.9	+ 0.2

**Thornbury and Yate**  
Claire Young (LD)  
Maj 3,014 (5.6%)**GAIN**

LD	20,815	39.0	+ 6.4
Con	17,801	33.4	- 25.1
Ref	7,529	14.1	
Lab	5,057	9.5	+ 0.8
Grn	2,165	4.1	

**Thurrock**  
Jen Craft (Lab)  
Maj 6,474 (17.2%)**GAIN**

Lab	16,050	42.7	+ 9.8
Ref	9,576	25.5	
Con	8,009	21.3	- 38.6
Grn	1,632	4.3	+ 2.6
LD	1,157	3.1	0.0
WP	691	1.8	
Ind	443	1.2	

**Tipton and Wednesbury**  
Antonia Bance (Lab)  
Maj 3,385 (10.6%)**GAIN**

Lab	11,755	36.9	- 1.5
Con	8,370	26.3	- 24.4
Ref	8,019	25.2	
Grn	1,509	4.7	+ 2.8
Ind	945	3.0	
Ind	660	2.1	
LD	592	1.9	- 1.2

**Tiverton and Minehead**  
Rachel Gilmour (LD)  
Maj 3,507 (7.4%)**GAIN**

LD	18,326	38.6	+19.1
Con	14,819	31.2	- 30.1
Ref	7,787	16.4	
Lab	4,325	9.1	- 5.2
Grn	2,234	4.7	+ 0.4

**Tonbridge**  
\*Tom Tugendhat (Con)  
Maj 11,166 (22.2%)

Con	20,517	40.8	- 24.0
Lab	9,351	18.6	+ 3.5
Grn	7,596	15.1	+ 7.2
Ref	7,548	15.0	
LD	4,234	8.4	- 3.9
Ind All	926	1.8	
SDP	156	0.3	

**Tooting**  
\*Rosena Allin-Khan (Lab)  
Maj 19,487 (36.8%)

Lab	29,209	55.2	+ 2.5
Con	9,722	18.4	- 9.8
Grn	5,672	10.7	+ 6.7
LD	4,438	8.4	- 5.8
Ref	2,546	4.8	
WP	807	1.5	
RejoinEU	370	0.7	
Ind	179	0.3	

**Torbay**  
Steve Darling (LD)  
Maj 5,349 (11.6%)**GAIN**

LD	18,937	41.1	+16.9
Con	13,588	29.5	- 29.6
Ref	8,660	18.8	
Lab	3,276	7.1	- 5.9
Grn	1,420	3.1	+ 0.7
WP	234	0.5	

**Torfaen**  
\*Nick Thomas-Symonds (Lab)  
Maj 7,322 (20.5%)

Lab	15,176	42.5	- 0.2
Ref	7,854	22.0	
Con	5,737	16.1	- 17.2
PC	2,571	7.2	+ 3.6
Grn	1,705	4.8	+ 2.6
LD	1,644	4.6	- 0.4
Ind	881	2.5	
Her	137	0.4	

**Torrige and Tavistock**  
\*Geoffrey Cox (Con)  
Maj 3,950 (7.8%)

Con	16,049	31.6	- 28.2
LD	12,099	23.8	+ 5.9
Lab	10,765	21.2	+ 3.3
Ref	9,152	18.0	
Grn	2,350	4.6	+ 1.2
Ind	405	0.8	

**Tottenham**  
\*David Lammy (Lab)  
Maj 15,434 (38.5%)

Lab	23,066	57.5	- 20.3
Grn	7,632	19.0	+14.7
Ind	2,348	5.8	
Con	2,320	5.8	- 5.3
LD	1,928	4.8	- 0.2
Ref	1,602	4.0	
WP	659	1.6	
RejoinEU	306	0.8	
CPA	224	0.6	
CommLg	63	0.2	

**Truro and Falmouth**  
Jayne Kirkham (Lab)  
Maj 8,151 (16.2%)**GAIN**

Lab	20,783	41.3	+ 2.5
Con	12,632	25.1	- 21.7
LD	6,552	13.0	+ 2.2
Ref	6,163	12.3	
Grn	3,470	6.9	+ 4.1
Ind	498	1.0	
Liberal	166	0.3	- 0.4

**Tunbridge Wells**  
Mike Martin (LD)  
Maj 8,687 (16.0%)**GAIN**

LD	23,661	43.6	+15.3
Con	14,974	27.6	- 27.5
Ref	6,484	12.0	
Lab	6,178	11.4	- 3.4
Grn	2,344	4.3	
Ind	609	1.1	

**Twickenham**  
Munira Wilson (LD)  
Maj 21,457 (40.0%)

LD	30,185	56.3	+ 0.1
Con	8,728	16.3	- 17.5
Lab	6,693	12.5	+ 3.8
Ref	4,092	7.6	
Grn	3,590	6.7	
WP	347	0.6	

**Tynemouth**  
\*Sir Alan Campbell (Lab)  
Maj 15,455 (31.9%)

Lab	24,491	50.6	+ 3.9
Con	9,036	18.7	- 21.5
Ref	7,392	15.3	
Grn	3,592	7.4	+ 5.0
LD	2,709	5.6	- 1.1
Ind	531	1.1	
PoW	286	0.6	
Ind	273	0.6	
Her	108	0.2	

**Upper Bann**  
\*Carla Lockhart (DUP)  
Maj 7,406 (15.6%)

DUP	21,642	45.7	+ 4.9
SF	14,236	30.1	+ 5.4
All	6,322	13.3	+ 0.6
UUP	3,662	7.7	- 4.8
SDLP	1,496	3.2	- 6.2

**Uxbridge and South Ruislip**  
Danny Beales (Lab)  
Maj 587 (1.3%)**GAIN**

Lab	16,599	36.2	- 0.8
Con	16,012	34.9	- 17.7
Ref	6,610	14.4	
Grn	4,354	9.5	+ 6.8
LD	1,752	3.8	- 2.8
TUSC	223	0.5	
SDP	200	0.4	
UKIP	164	0.4	- 0.2

<b>Vale of Glamorgan</b>			
Kanishka Narayan (Lab)			
Maj 4,216 (9.2%)			
Lab	17,740	38.7	- 5.2
Con	13,524	29.5	- 19.6
Ref	6,973	15.2	
PC	3,245	7.1	
Grn	1,881	4.1	- 1.9
LD	1,612	3.5	
Abolish	669	1.5	
Ind	182	0.4	

**GAIN**

<b>Vauxhall and Camberwell Green</b>			
*Florence Eshalomi (Lab)			
Maj 15,112 (40.3%)			
Lab	21,528	57.4	- 3.1
Grn	6,416	17.1	+13.0
LD	4,549	12.1	- 7.0
Con	2,809	7.5	- 7.0
Ref	2,033	5.4	+ 3.8
SDP	201	0.5	

<b>Wakefield and Rothwell</b>			
*Simon Lightwood (Lab)			
Maj 9,346 (23.0%)			
Lab	17,773	43.7	+ 4.2
Ref	8,427	20.7	+17.5
Con	7,322	18.0	- 26.9
LD	3,249	8.0	- 2.9
Grn	2,389	5.9	
WP	705	1.7	
Yorks	606	1.5	+ 1.0
SDP	185	0.5	

**GAIN**

<b>Wallasey</b>			
*Dame Angela Eagle (Lab)			
Maj 17,996 (42.1%)			
Lab	24,674	57.7	- 6.0
Ref	6,678	15.6	
Con	4,987	11.7	- 14.2
Grn	3,905	9.1	+ 6.7
LD	1,843	4.3	+ 0.4
WP	462	1.1	
Free	197	0.5	

<b>Walsall and Bloxwich</b>			
*Valerie Vaz (Lab)			
Maj 4,914 (13.2%)			
Lab	12,514	33.6	- 10.8
Ind	7,600	20.4	
Ref	7,293	19.6	
Con	6,679	18.0	- 31.2
Grn	2,288	6.2	+ 4.7
LD	817	2.2	

**GAIN**

<b>Walthamstow</b>			
*Stella Creasy (Lab)			
Maj 17,996 (39.3%)			
Lab	27,172	59.3	- 16.8
Grn	9,176	20.0	+16.4
Con	2,353	5.1	- 7.2
Ref	1,836	4.0	
LD	1,736	3.8	- 2.1
WP	1,535	3.3	
Ind	914	2.0	
TUSC	561	1.2	
Ind	288	0.6	
Ind	288	0.6	

<b>Warrington North</b>			
*Charlotte Nichols (Lab)			
Maj 9,190 (23.0%)			
Lab	18,730	46.8	+ 2.6
Ref	9,540	23.8	
Con	6,486	16.2	- 24.7
LD	2,737	6.8	+ 0.2
Grn	1,889	4.7	+ 2.0
Ind	659	1.6	

<b>Warrington South</b>			
Sarah Hall (Lab)			
Maj 11,340 (22.8%)			
Lab	23,201	46.7	+ 2.2
Con	11,861	23.9	- 20.5
Ref	7,913	15.9	
LD	3,829	7.7	- 0.5
Grn	2,313	4.7	
Ind	445	0.9	
SDP	110	0.2	- 0.1

**GAIN**

<b>Warwick and Leamington</b>			
*Matt Western (Lab)			
Maj 12,412 (25.2%)			
Lab	23,975	48.7	+ 5.4
Con	11,563	23.5	- 17.6
Ref	5,154	10.5	+ 9.1
Grn	4,471	9.1	+ 6.2
LD	3,881	7.9	- 3.0
UKIP	154	0.3	

<b>Washington and Gateshead South</b>			
*Sharon Hodgson (Lab)			
Maj 6,913 (18.7%)			
Lab	17,682	47.8	+ 4.7
Ref	10,769	29.1	
Con	4,654	12.6	- 21.1
Grn	1,687	4.6	+ 1.9
LD	1,602	4.3	- 0.6
Ind	627	1.7	

<b>Watford</b>			
Matt Turmaine (Lab)			
Maj 4,723 (10.6%)			
Lab	15,708	35.3	- 4.0
Con	10,985	24.7	- 17.3
LD	7,577	17.0	- 0.7
Ref	4,930	11.1	
WP	2,659	6.0	
Grn	2,428	5.5	
Her	168	0.4	

**GAIN**

<b>Waveney Valley</b>			
Adrian Ramsay (Grn)			
Maj 5,594 (11.4%)			
Grn	20,467	41.7	+32.4
Con	14,873	30.3	- 31.9
Ref	7,779	15.9	
Lab	4,621	9.4	- 9.2
LD	1,214	2.5	- 6.7
SDP	118	0.2	

**GAIN**

<b>Weald of Kent</b>			
Katie Lam (Con)			
Maj 8,422 (16.6%)			
Con	20,202	39.8	- 32.2
Lab	11,780	23.2	+ 9.1
Ref	10,208	20.1	
Grn	4,547	9.0	+ 5.1
LD	3,975	7.8	- 2.3

<b>Wellingborough and Rushden</b>			
*Gen Kitchen (Lab)			
Maj 5,486 (12.4%)			
Lab	17,734	40.3	+12.0
Con	12,248	27.9	- 34.6
Ref	9,456	21.5	
Grn	2,704	6.1	+ 3.4
LD	1,570	3.6	- 3.1
SDP	273	0.6	

**GAIN**

<b>Wells and Mendip Hills</b>			
Tessa Munt (LD)			
Maj 11,121 (22.1%)			
LD	23,622	46.9	+16.1
Con	12,501	24.8	- 31.3
Ref	6,611	13.1	
Lab	3,527	7.0	- 3.8
Grn	2,068	4.1	+ 2.9
Ind	1,849	3.7	
Ind	190	0.4	

**GAIN**

<b>Welwyn-Hatfield</b>			
Andrew Lewin (Lab)			
Maj 3,799 (7.8%)			
Lab	19,877	41.0	+ 9.3
Con	16,078	33.2	- 19.3
Ref	6,397	13.2	
LD	3,117	6.4	- 6.3
Grn	2,986	6.2	+ 3.1

**GAIN**

<b>West Aberdeenshire and Kincardine</b>			
*Andrew Bowie (Con)			
Maj 3,441 (7.0%)			
Con	17,428	35.6	- 7.1
SNP	13,987	28.6	- 12.5
Lab	6,342	13.0	+ 1.3
Ref	3,497	7.1	
Grn	1,032	2.1	
Ind	219	0.4	
Ind	56	0.1	

<b>West Bromwich</b>			
Sarah Coombes (Lab)			
Maj 9,554 (26.1%)			
Lab	16,872	46.2	+ 4.1
Con	7,318	20.1	- 27.2
Ref	7,101	19.5	
Grn	2,036	5.6	+ 3.7
Ind	1,707	4.7	
LD	1,314	3.6	+ 0.1
UKIP	133	0.4	

**GAIN**

<b>West Dorset</b>			
Edward Morello (LD)			
Maj 7,789 (14.8%)			
LD	26,999	51.3	+18.5
Con	19,210	36.5	- 17.8
Lab	3,086	5.9	- 3.5
Grn	2,288	4.3	+ 0.8
Ind	733	1.4	
Ind	289	0.5	

**GAIN**

<b>West Dunbartonshire</b>			
Douglas McAllister (Lab)			
Maj 6,010 (15.2%)			
Lab	19,312	48.8	+20.2
SNP	13,302	33.6	- 16.1
Ref	2,770	7.0	
Grn	1,496	3.8	+ 1.9
Con	1,474	3.7	- 10.5
LD	839	2.1	- 2.1
Family	318	0.8	
Sovereign	73	0.2	

**GAIN**

<b>West Ham and Beckton</b>			
James Asser (Lab)			
Maj 9,254 (25.4%)			
Lab	16,434	45.2	- 25.5
N Ind	7,180	19.8	
Grn	3,897	10.7	+ 8.2
Con	3,781	10.4	- 6.0
Ref	2,800	7.7	
LD	1,606	4.4	- 1.7
CPA	460	1.3	+ 0.2
TUSC	190	0.5	

<b>West Lancashire</b>			
*Ashley Dalton (Lab)			
Maj 13,625 (30.9%)			
Lab	22,305	50.5	- 1.6
Con	8,680	19.6	- 16.7
Ref	7,909	17.9	
Grn	3,263	7.4	+ 5.0
LD	2,043	4.6	- 0.3

<b>West Suffolk</b>			
Nick Timothy (Con)			
Maj 3,247 (7.1%)			
Con	15,814	34.3	- 30.0
Lab	12,567	27.2	+ 5.0
Ref	9,623	20.8	
LD	4,284	9.3	+ 0.3
Grn	2,910	6.3	+ 1.8
Ind	485	1.1	
Ind	345	0.7	
SDP	133	0.3	

<b>West Tyrone</b>			
*Órfhlaith Begley (SF)			
Maj 15,917 (36.5%)			
SF	22,711	52.0	+11.9
DUP	6,794	15.5	- 6.2
SDLP	5,821	13.3	- 5.2
UUP	2,683	6.1	- 0.5
TUV	2,530	5.8	
All	2,287	5.2	- 4.4
Aontú	778	1.8	- 0.5
Con	91	0.2	



**West Worcestershire**\*Harriet Baldwin (Con)  
Maj 6,547 (12.0%)

Con	19,783	36.2	-24.5
LD	13,236	24.2	+ 6.1
Lab	8,335	15.2	- 1.3
Ref	7,902	14.4	
Grn	5,068	9.3	+ 4.6
PoW	363	0.7	

**Westmorland and Lonsdale**\*Tim Farron (LD)  
Maj 21,472 (43.3%)

LD	31,061	62.7	+22.0
Con	9,589	19.4	-30.8
Ref	4,842	9.8	
Lab	2,306	4.7	- 2.2
Grn	1,486	3.0	
Ind	111	0.2	
Her	81	0.2	
SDP	57	0.1	

**Weston-Super-Mare**Dan Aldridge (Lab)  
Maj 4,409 (10.4%)

Lab	16,310	38.5	+10.4
Con	11,901	28.1	-29.0
Ref	7,735	18.2	
LD	3,756	8.9	- 2.8
Grn	2,688	6.3	+ 3.3

**Wetherby and Easingwold**\*Sir Alec Shelbrooke (Con)  
Maj 4,846 (9.3%)

Con	20,597	39.4	-28.8
Lab	15,751	30.1	+11.9
Ref	7,288	13.9	
Grn	4,529	8.7	+ 4.8
LD	3,351	6.4	- 1.5
Yorks	743	1.4	- 0.3

**Whitehaven and Workington**Josh MacAlister (Lab)  
Maj 13,286 (31.8%)

Lab	22,173	53.0	+ 8.9
Ref	8,887	21.2	
Con	8,455	20.2	-28.2
Grn	1,207	2.9	+ 1.7
LD	1,118	2.7	- 1.3

**Widnes and Halewood**\*Derek Twigg (Lab)  
Maj 16,425 (43.1%)

Lab	23,484	61.6	- 4.9
Ref	7,059	18.5	
Con	3,507	9.2	-11.6
Grn	2,058	5.4	+ 3.1
LD	1,593	4.2	+ 1.4
WP	415	1.1	

**Wigan**\*Lisa Nandy (Lab)  
Maj 9,549 (23.3%)

Lab	19,401	47.4	+ 0.7
Ref	9,852	24.1	
Con	4,310	10.5	-21.3
Ind	3,522	8.6	
LD	1,692	4.1	- 1.3
Grn	1,629	4.0	+ 1.1
Ind	406	1.0	
Ind	87	0.2	

**Wimbledon**Paul Kohler (LD)  
Maj 12,610 (22.9%)

LD	24,790	45.1	+ 6.8
Con	12,180	22.2	-17.6
Lab	11,733	21.3	+ 0.5
Ref	3,221	5.9	
Grn	2,442	4.4	
WP	341	0.6	
Ind	129	0.2	
Ind	80	0.1	
Her	69	0.1	

**Winchester**Danny Chambers (LD)  
Maj 13,821 (24.4%)

LD	29,939	52.5	+12.6
Con	16,118	28.2	-25.8
Ref	4,797	8.4	
Lab	3,023	5.3	+ 0.5
Grn	2,740	4.8	+ 3.9
SDP	146	0.3	
Ind	142	0.2	
Ind	127	0.5	
Ind	44	0.1	

**Windsor**Jack Rankin (Con)  
Maj 6,457 (14.2%)

Con	16,483	36.4	-19.6
Lab	10,026	22.2	+ 2.6
LD	9,539	21.1	+ 2.2
Ref	4,660	10.3	
Grn	2,288	5.1	+ 1.6
Ind	1,629	3.6	+ 2.6
WP	621	1.4	

**Wirral West**Matthew Patrick (Lab)  
Maj 9,998 (20.1%)

Lab	23,156	46.4	+ 1.2
Con	13,158	26.3	-18.1
Ref	6,422	12.9	
Grn	4,160	8.3	+ 5.8
LD	3,055	6.1	+ 0.4

**Witham**\*Dame Priti Patel (Con)  
Maj 5,145 (10.2%)

Con	18,827	37.2	-29.5
Lab	13,682	27.0	+ 9.5
Ref	9,870	19.5	
Grn	3,539	7.0	+ 1.2
LD	3,439	6.8	- 3.2
Ind	1,246	2.5	

**Witney**Charlie Maynard (LD)  
Maj 4,339 (8.6%)

LD	20,832	41.2	+15.2
Con	16,493	32.6	-25.5
Ref	6,307	12.5	
Lab	4,773	9.4	- 6.0
Grn	1,661	3.3	
Ind	350	0.7	
Her	168	0.3	

**Woking**Will Forster (LD)  
Maj 11,246 (23.4%)

LD	24,019	49.9	+18.8
Con	12,773	26.5	-21.8
Ref	4,888	10.2	
Lab	4,444	9.2	- 7.5
Grn	1,853	3.8	+ 1.0
Her	168	0.3	

**Wokingham**Clive Jones (LD)  
Maj 8,345 (15.5%)

LD	25,743	47.7	+15.4
Con	17,398	32.2	-23.3
Ref	5,274	9.8	
Lab	3,631	6.7	- 3.2
Grn	1,953	3.6	+ 1.4

**Wolverhampton North East**Sureena Brackenridge (Lab)  
Maj 5,422 (16.3%)

Lab	14,282	42.9	+ 7.0
Con	8,860	26.6	-29.1
Ref	7,721	23.2	
Grn	1,424	4.3	+ 2.5
LD	1,002	3.0	

**Wolverhampton South East**\*Pat McFadden (Lab)  
Maj 9,188 (27.5%)

Lab	16,800	50.3	+ 2.9
Ref	7,612	22.8	
Con	5,654	16.9	-24.3
Grn	1,643	4.9	+ 3.2
WP	915	2.7	
LD	758	2.3	- 1.5

**Wolverhampton West**Warinder Juss (Lab)  
Maj 7,868 (18.0%)

Lab	19,331	44.3	- 1.2
Con	11,463	26.3	-21.1
Ref	6,078	13.9	
Grn	1,395	3.2	
LD	1,376	3.2	- 1.2
Ind	888	1.3	
WP	576	1.3	

**Worcester**Tom Collins (Lab)  
Maj 7,116 (15.5%)

Lab	18,622	40.5	+ 3.0
Con	11,506	25.0	-25.8
Ref	6,723	14.6	
Grn	4,789	10.4	+ 7.1
LD	3,986	8.7	+ 1.5
TUSC	280	0.6	
SDP	130	0.3	

**Worsley and Eccles**Michael Wheeler (Lab)  
Maj 11,091 (26.1%)

Lab	20,277	47.7	+ 1.2
Ref	9,186	21.6	
Con	6,791	16.0	-22.5
Grn	3,283	7.7	+ 5.2
LD	1,851	4.4	- 0.9
WP	466	1.1	
Ind	448	1.1	
TUSC	241	0.6	

**Worthing West**Beccy Cooper (Lab)  
Maj 3,949 (7.7%)

Lab	20,519	40.2	+10.7
Con	16,570	32.5	-23.5
Ref	7,562	14.8	
Grn	3,274	6.4	+ 2.8
LD	2,708	5.3	- 4.6
Ind	364	0.7	

**Wrexham**Andrew Ranger (Lab)  
Maj 5,948 (14.7%)

Lab	15,836	39.2	+ 1.0
Con	9,888	24.5	-22.0
Ref	6,915	17.1	
PC	4,138	10.2	+ 3.9
LD	1,777	4.4	+ 0.1
Grn	1,339	3.3	+ 2.4
Abolish	480	1.2	

**Wycombe**Emma Reynolds (Lab)  
Maj 4,591 (10.3%)

Lab	16,035	35.9	- 4.0
Con	11,444	25.6	-17.5
Ref	4,769	10.7	
LD	4,236	9.5	- 1.8
WP	3,344	7.5	
Grn	2,193	4.9	+ 2.3
Ind	1,913	4.3	
Climate	489	1.1	
Ind	214	0.5	

**Wyre Forest**\*Mark Garnier (Con)  
Maj 812 (1.8%)

Con	14,489	32.1	-33.1
Lab	13,677	30.3	+ 7.5
Ref	9,682	21.4	
LD	2,809	6.2	- 1.9
Grn	2,443	5.4	+ 1.5
Ind	1,535	3.4	
Ind	523	1.2	

### Wythenshaw and Sale East

\*Mike Kane (Lab)

Maj 14,610 (37.3%)

Lab	20,596	52.6	- 0.7
Ref	5,986	15.3	+ 9.3
Con	5,392	13.8	- 16.3
Grn	4,133	10.6	+ 7.1
LD	1,985	5.1	- 1.9
WP	714	1.8	
SDP	326	0.8	

### Yeovil

Adam Dance (LD)

Maj 12,268 (25.0%)

**GAIN**

LD	23,765	48.5	+17.4
Con	11,497	23.5	- 34.7
Ref	7,677	15.7	
Lab	3,002	6.1	- 0.2
Grn	2,403	4.9	+ 2.1
Ind	608	1.2	

### Ynys Môn

Llinos Medi (PC)

Maj 637 (2.0%)

**GAIN**

PC	10,590	32.5	+ 4.0
Con	9,953	30.5	- 5.0
Lab	7,619	23.4	- 6.7
Ref	3,223	9.9	+ 3.9
Grn	604	1.9	
LD	439	1.3	
Loony	156	0.5	
Libertar	44	0.1	

### York Central

\*Rachael Maskell (Lab)

Maj 19,154 (44.2%)

Lab	24,537	56.6	+ 0.2
Con	5,383	12.4	- 15.4
Grn	5,185	12.0	+ 7.8
Ref	4,721	10.9	
LD	3,051	7.0	- 0.8
Ind	133	0.3	
Ind	131	0.3	
Ind	98	0.2	
Ind	84	0.2	

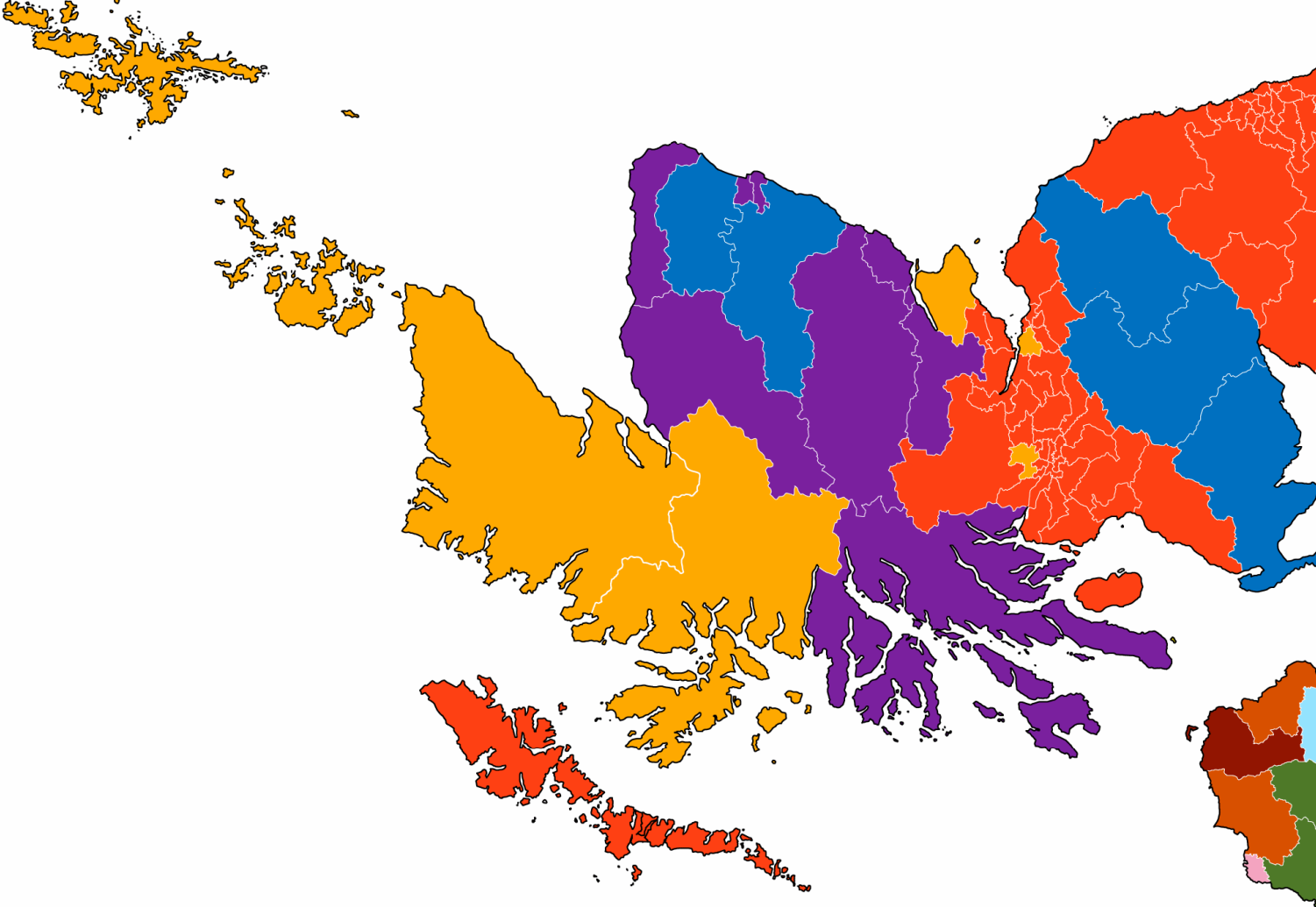
### York Outer

Luke Charters (Lab)

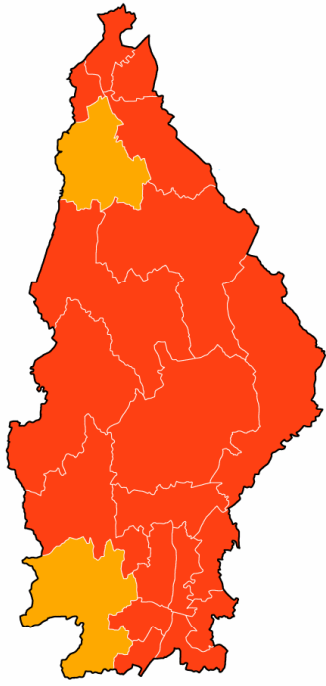
Maj 9,391 (18.4%)

**GAIN**

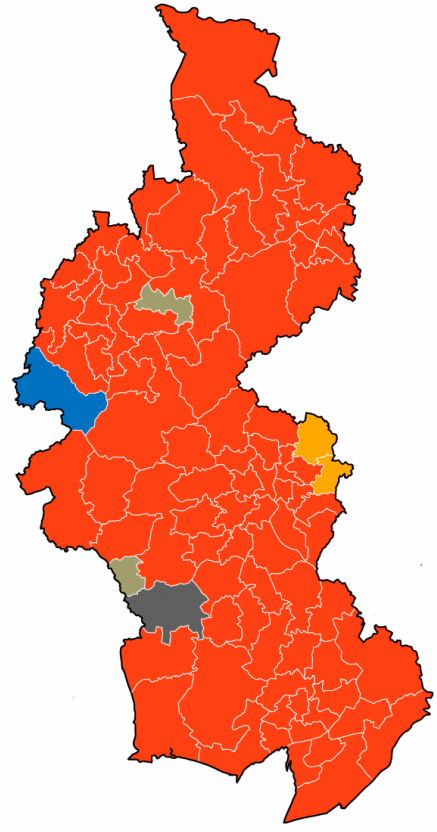
Lab	23,161	45.3	+15.4
Con	13,770	26.9	- 22.7
Ref	5,912	11.6	
LD	5,496	10.8	- 7.9
Grn	2,212	4.3	
Yorks	260	0.5	
Ind	141	0.3	
Ind	88	0.2	
Ind	66	0.1	



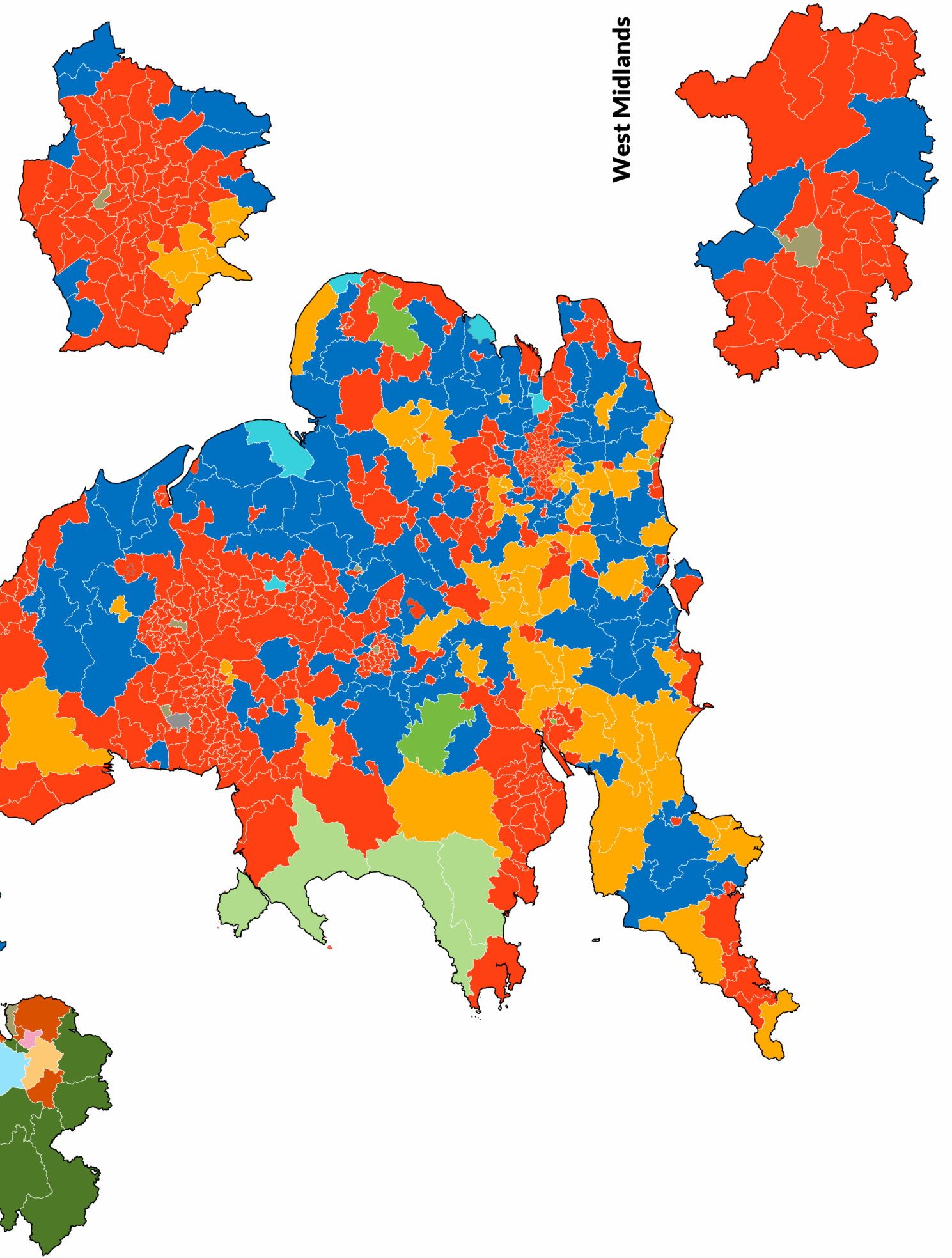
**Scottish Central Belt**



**Merseyside, Greater Manchester and South West Yorkshire**

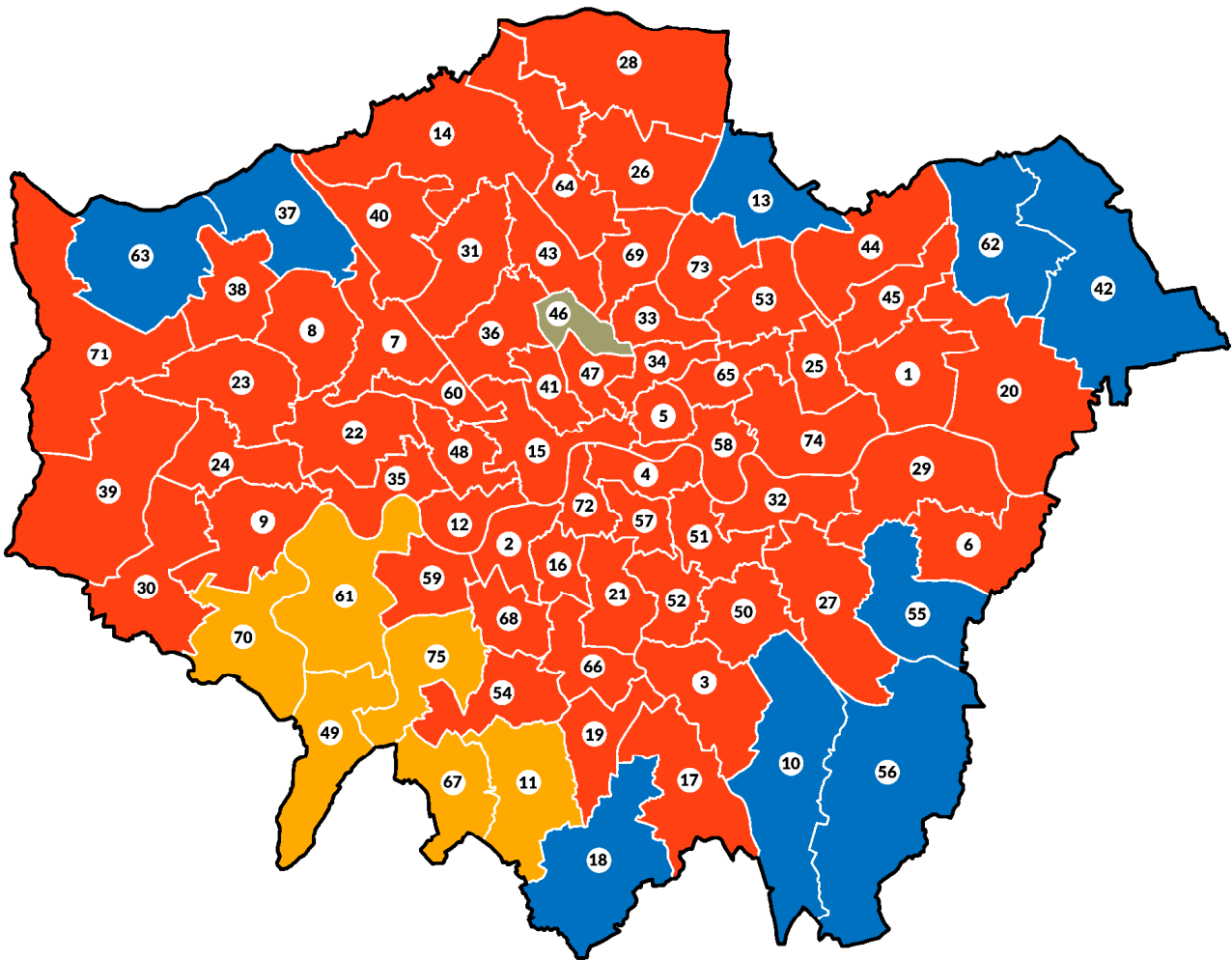


**London**



West Midlands

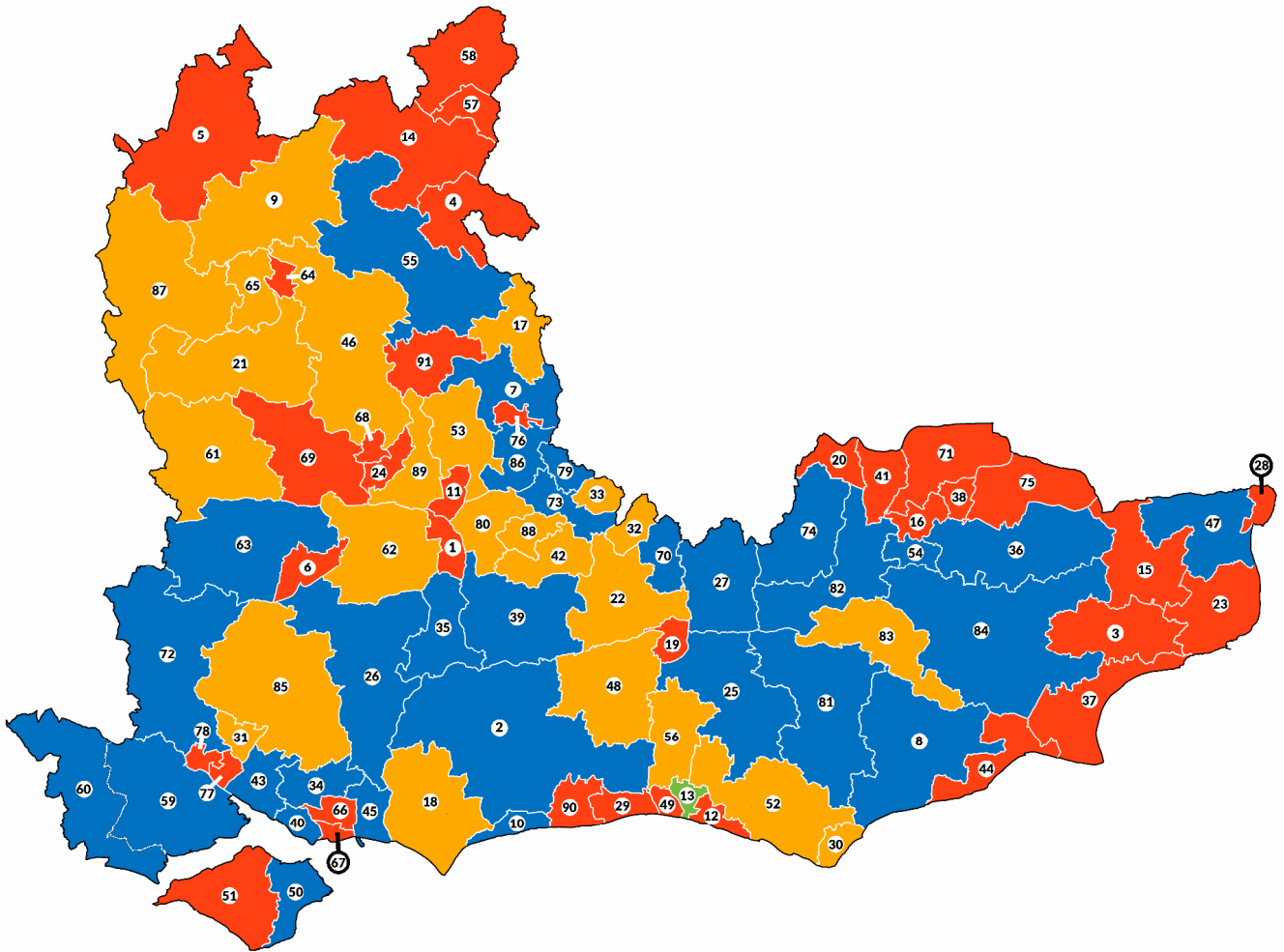
# London



- |  |  |  |
|--|--|--|
| 1. Barking ●                                     | 26. Edmonton and Winchmore Hill ●            | 51. Lewisham North ●                         |
| 2. Battersea ●                                   | 27. Eltham and Chislehurst <b>GAIN</b> ●     | 52. Lewisham West and East Dulwich ●         |
| 3. Beckenham and Penge ●                         | 28. Enfield North ●                          | 53. Leyton and Wanstead ●                    |
| 4. Bermondsey and Old Southwark ●                | 29. Erith and Thamesmead ●                   | 54. Mitcham and Morden ●                     |
| 5. Bethnal Green and Stepney ●                   | 30. Feltham and Heston ●                     | 55. Old Bexley and Sidcup ●                  |
| 6. Bexleyheath and Crayford <b>GAIN</b> ●        | 31. Finchley and Golders Green <b>GAIN</b> ● | 56. Orpington ●                              |
| 7. Brent East ●                                  | 32. Greenwich and Woolwich ●                 | 57. Peckham ●                                |
| 8. Brent West ●                                  | 33. Hackney North and Stoke Newington ●      | 58. Poplar and Limehouse ●                   |
| 9. Brentford and Isleworth ●                     | 34. Hackney South and Shoreditch ●           | 59. Putney ●                                 |
| 10. Bromley and Biggin Hill ●                    | 35. Hammersmith and Chiswick ●               | 60. Queen's Park and Maida Vale ●            |
| 11. Carshalton and Wallington <b>GAIN</b> ●      | 36. Hampstead and Highgate ●                 | 61. Richmond Park ●                          |
| 12. Chelsea and Fulham <b>GAIN</b> ●             | 37. Harrow East ●                            | 62. Romford ●                                |
| 13. Chingford and Woodford Green ●               | 38. Harrow West ●                            | 63. Ruislip, Northwood and Pinner ●          |
| 14. Chipping Barnet <b>GAIN</b> ●                | 39. Hayes and Harlington ●                   | 64. Southgate and Wood Green ●               |
| 15. Cities of London & Westminster <b>GAIN</b> ● | 40. Hendon <b>GAIN</b> ●                     | 65. Stratford and Bow ●                      |
| 16. Clapham and Brixton Hill ●                   | 41. Holborn and St Pancras ●                 | 66. Streatham and Croydon North ●            |
| 17. Croydon East ●                               | 42. Hornchurch and Upminster ●               | 67. Sutton and Cheam <b>GAIN</b> ●           |
| 18. Croydon South ●                              | 43. Hornsey and Friern Barnet ●              | 68. Tooting ●                                |
| 19. Croydon West ●                               | 44. Ilford North ●                           | 69. Tottenham ●                              |
| 20. Dagenham and Rainham ●                       | 45. Ilford South ●                           | 70. Twickenham ●                             |
| 21. Dulwich and West Norwood ●                   | 46. Islington North <b>GAIN</b> ●            | 71. Uxbridge and South Ruislip <b>GAIN</b> ● |
| 22. Ealing Central and Acton ●                   | 47. Islington South and Finsbury ●           | 72. Vauxhall and Camberwell Green ●          |
| 23. Ealing North ●                               | 48. Kensington and Bayswater ●               | 73. Walthamstow ●                            |
| 24. Ealing, Southall ●                           | 49. Kingston and Surbiton ●                  | 74. West Ham and Beckton ●                   |
| 25. East Ham ●                                   | 50. Lewisham East ●                          | 75. Wimbledon <b>GAIN</b> ●                  |

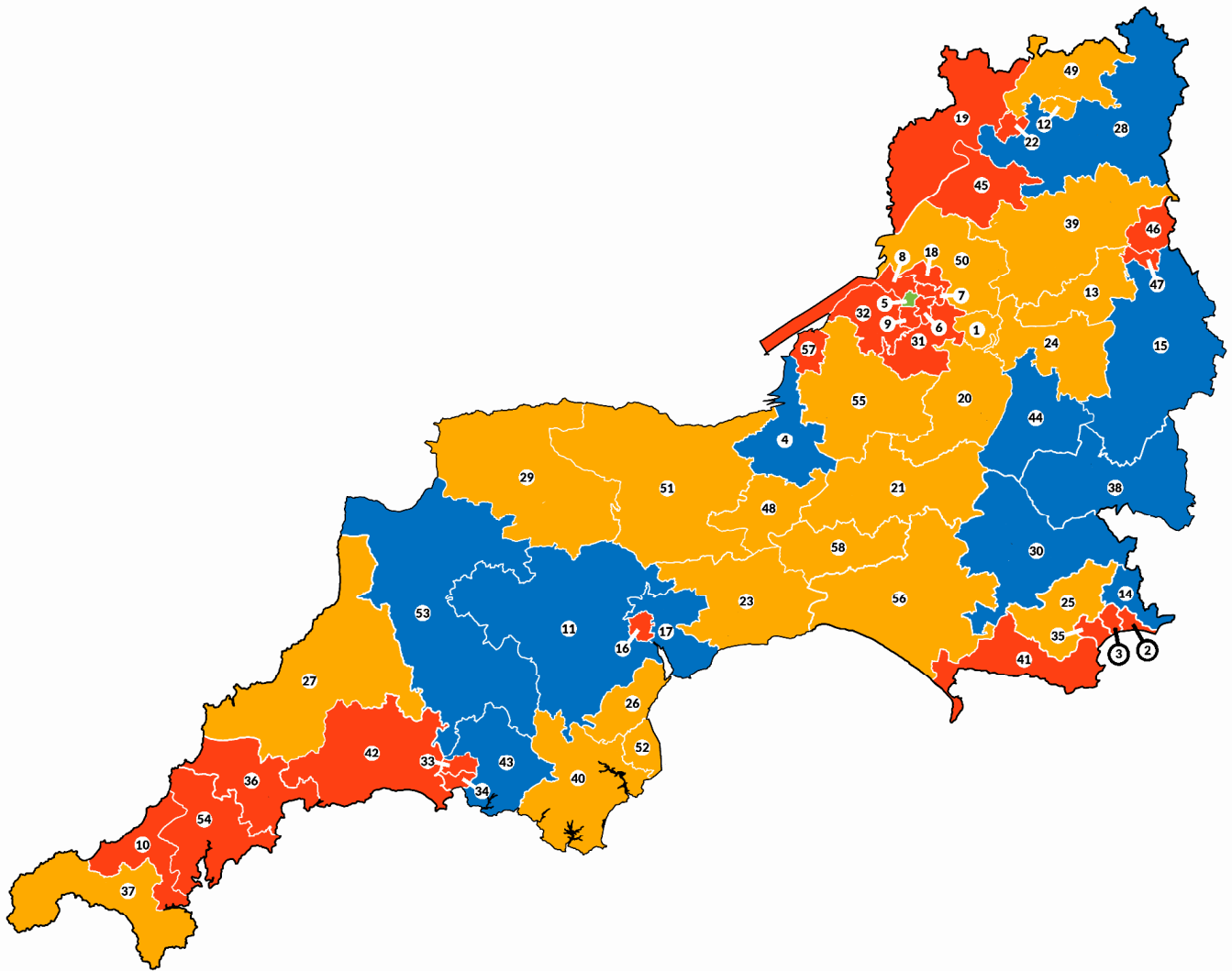


# South East England



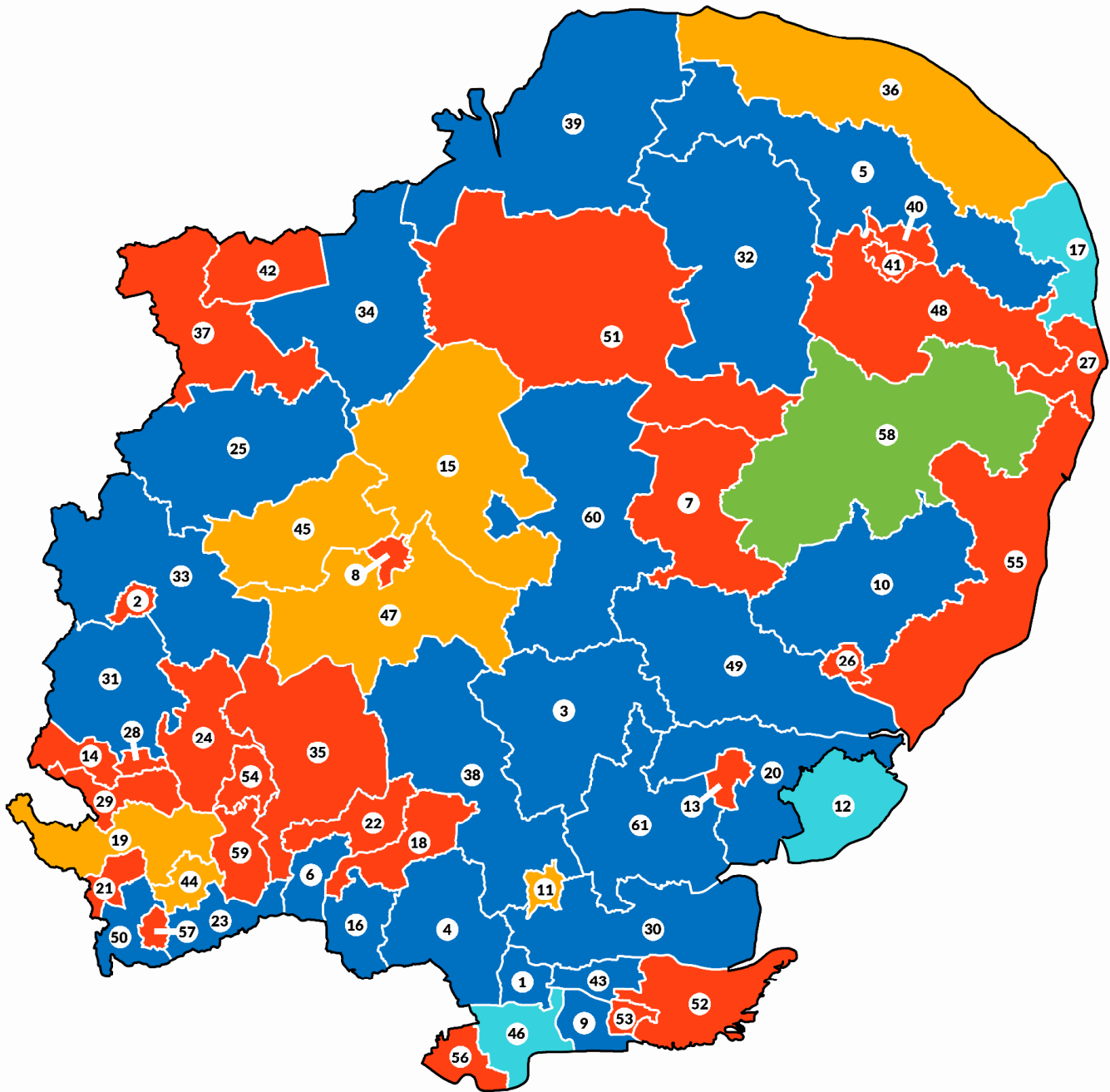
- |  |  |  |
|--|--|--|
| 1. Aldershot <b>GAIN</b> ●                 | 32. Epsom and Ewell <b>GAIN</b> ●        | 63. North West Hampshire ●                     |
| 2. Arundel and South Downs ●               | 33. Esher and Walton <b>GAIN</b> ●       | 64. Oxford East ●                              |
| 3. Ashford <b>GAIN</b> ●                   | 34. Fareham and Waterlooville ●          | 65. Oxford West and Abingdon ●                 |
| 4. Aylesbury <b>GAIN</b> ●                 | 35. Farnham and Bordon ●                 | 66. Portsmouth North <b>GAIN</b> ●             |
| 5. Banbury <b>GAIN</b> ●                   | 36. Faversham and Mid Kent ●             | 67. Portsmouth South ●                         |
| 6. Basingstoke <b>GAIN</b> ●               | 37. Folkestone and Hythe <b>GAIN</b> ●   | 68. Reading Central ●                          |
| 7. Beaconsfield ●                          | 38. Gillingham and Rainham <b>GAIN</b> ● | 69. Reading West & Mid Berkshire <b>GAIN</b> ● |
| 8. Bexhill and Battle ●                    | 39. Godalming and Ash ●                  | 70. Reigate ●                                  |
| 9. Bicester and Woodstock <b>GAIN</b> ●    | 40. Gosport ●                            | 71. Rochester and Strood <b>GAIN</b> ●         |
| 10. Bognor Regis & Littlehampton ●         | 41. Gravesham <b>GAIN</b> ●              | 72. Romsey & Southampton North ●               |
| 11. Bracknell <b>GAIN</b> ●                | 42. Guildford <b>GAIN</b> ●              | 73. Runnymede and Weybridge ●                  |
| 12. Brighton, Kempthorn & Peacehaven ●     | 43. Hamble Valley ●                      | 74. Sevenoaks ●                                |
| 13. Brighton, Pavilion ●                   | 44. Hastings and Rye <b>GAIN</b> ●       | 75. Sittingbourne and Sheppey <b>GAIN</b> ●    |
| 14. Buckingham and Bletchley <b>GAIN</b> ● | 45. Havant ●                             | 76. Slough ●                                   |
| 15. Canterbury ●                           | 46. Henley and Thame <b>GAIN</b> ●       | 77. Southampton, Itchen <b>GAIN</b> ●          |
| 16. Chatham and Aylesford <b>GAIN</b> ●    | 47. Herne Bay and Sandwich ●             | 78. Southampton, Test ●                        |
| 17. Chesham and Amersham <b>GAIN</b> ●     | 48. Horsham <b>GAIN</b> ●                | 79. Spelthorne ●                               |
| 18. Chichester <b>GAIN</b> ●               | 49. Hove and Portslade ●                 | 80. Surrey Heath <b>GAIN</b> ●                 |
| 19. Crawley <b>GAIN</b> ●                  | 50. Isle of Wight East ●                 | 81. Sussex Weald ●                             |
| 20. Dartford <b>GAIN</b> ●                 | 51. Isle of Wight West <b>GAIN</b> ●     | 82. Tonbridge ●                                |
| 21. Didcot and Wantage <b>GAIN</b> ●       | 52. Lewes <b>GAIN</b> ●                  | 83. Tunbridge Wells <b>GAIN</b> ●              |
| 22. Dorking and Horley <b>GAIN</b> ●       | 53. Maidenhead <b>GAIN</b> ●             | 84. Weald of Kent ●                            |
| 23. Dover and Deal <b>GAIN</b> ●           | 54. Maidstone and Malling ●              | 85. Winchester <b>GAIN</b> ●                   |
| 24. Earley and Woodley <b>GAIN</b> ●       | 55. Mid Buckinghamshire ●                | 86. Windsor ●                                  |
| 25. East Grinstead and Uckfield ●          | 56. Mid Sussex <b>GAIN</b> ●             | 87. Witney <b>GAIN</b> ●                       |
| 26. East Hampshire ●                       | 57. Milton Keynes Central <b>GAIN</b> ●  | 88. Woking <b>GAIN</b> ●                       |
| 27. East Surrey ●                          | 58. Milton Keynes North <b>GAIN</b> ●    | 89. Wokingham <b>GAIN</b> ●                    |
| 28. East Thanet <b>GAIN</b> ●              | 59. New Forest East ●                    | 90. Worthing West <b>GAIN</b> ●                |
| 29. East Worthing & Shoreham <b>GAIN</b> ● | 60. New Forest West ●                    | 91. Wycombe <b>GAIN</b> ●                      |
| 30. Eastbourne <b>GAIN</b> ●               | 61. Newbury <b>GAIN</b> ●                |  |
| 31. Eastleigh <b>GAIN</b> ●                | 62. North East Hampshire <b>GAIN</b> ●   |  |

# South West England



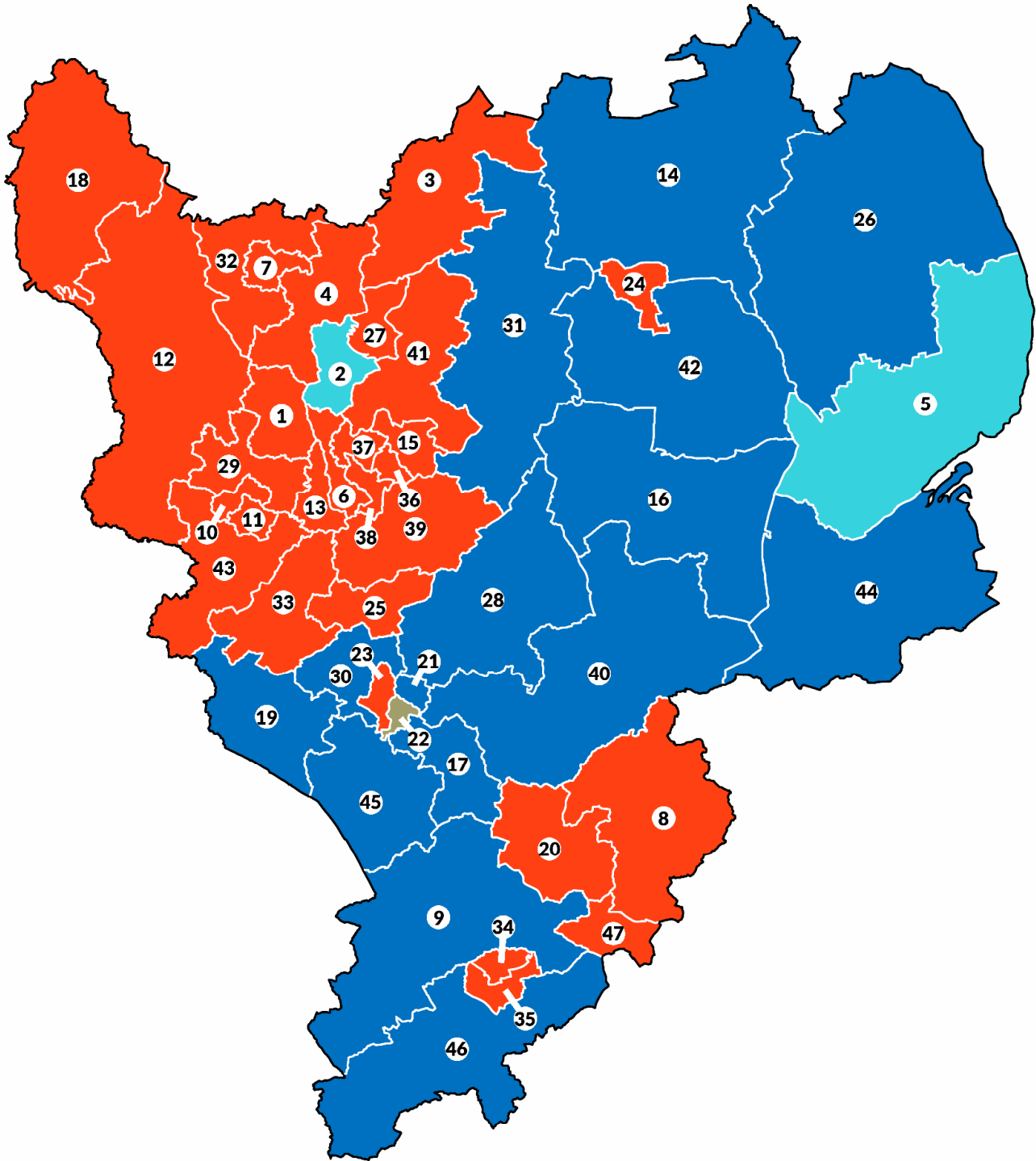
- |  |  |  |
|--|--|--|
| 1. Bath ●                                  | 21. Glastonbury and Somerton <b>GAIN</b> ●     | 41. South Dorset <b>GAIN</b> ●           |
| 2. Bournemouth East <b>GAIN</b> ●          | 22. Gloucester <b>GAIN</b> ●                   | 42. South East Cornwall <b>GAIN</b> ●    |
| 3. Bournemouth West <b>GAIN</b> ●          | 23. Honiton and Sidmouth <b>GAIN</b> ●         | 43. South West Devon ●                   |
| 4. Bridgwater ●                            | 24. Melksham and Devizes <b>GAIN</b> ●         | 44. South West Wiltshire ●               |
| 5. Bristol Central <b>GAIN</b> ●           | 25. Mid Dorset & North Poole <b>GAIN</b> ●     | 45. Stroud <b>GAIN</b> ●                 |
| 6. Bristol East ●                          | 26. Newton Abbot <b>GAIN</b> ●                 | 46. Swindon North <b>GAIN</b> ●          |
| 7. Bristol North East <b>GAIN</b> ●        | 27. North Cornwall <b>GAIN</b> ●               | 47. Swindon South <b>GAIN</b> ●          |
| 8. Bristol North West ●                    | 28. North Cotswolds ●                          | 48. Taunton and Wellington <b>GAIN</b> ● |
| 9. Bristol South ●                         | 29. North Devon <b>GAIN</b> ●                  | 49. Tewkesbury <b>GAIN</b> ●             |
| 10. Camborne and Redruth <b>GAIN</b> ●     | 30. North Dorset ●                             | 50. Thornbury and Yate <b>GAIN</b> ●     |
| 11. Central Devon ●                        | 31. North East Somerset & Hanham <b>GAIN</b> ● | 51. Tiverton and Minehead <b>GAIN</b> ●  |
| 12. Cheltenham <b>GAIN</b> ●               | 32. North Somerset <b>GAIN</b> ●               | 52. Torbay <b>GAIN</b> ●                 |
| 13. Chippenham <b>GAIN</b> ●               | 33. Plymouth, Moor View <b>GAIN</b> ●          | 53. Torridge and Tavistock ●             |
| 14. Christchurch ●                         | 34. Plymouth, Sutton and Devonport ●           | 54. Truro and Falmouth <b>GAIN</b> ●     |
| 15. East Wiltshire ●                       | 35. Poole <b>GAIN</b> ●                        | 55. Wells and Mendip Hills <b>GAIN</b> ● |
| 16. Exeter ●                               | 36. St Austell and Newquay <b>GAIN</b> ●       | 56. West Dorset <b>GAIN</b> ●            |
| 17. Exmouth and Exeter East ●              | 37. St Ives <b>GAIN</b> ●                      | 57. Weston-super-Mare <b>GAIN</b> ●      |
| 18. Filton and Bradley Stoke <b>GAIN</b> ● | 38. Salisbury ●                                | 58. Yeovil <b>GAIN</b>                   |
| 19. Forest of Dean <b>GAIN</b> ●           | 39. South Cotswolds <b>GAIN</b> ●              |  |
| 20. Frome and East Somerset <b>GAIN</b> ●  | 40. South Devon <b>GAIN</b> ●                  |  |

# Eastern England



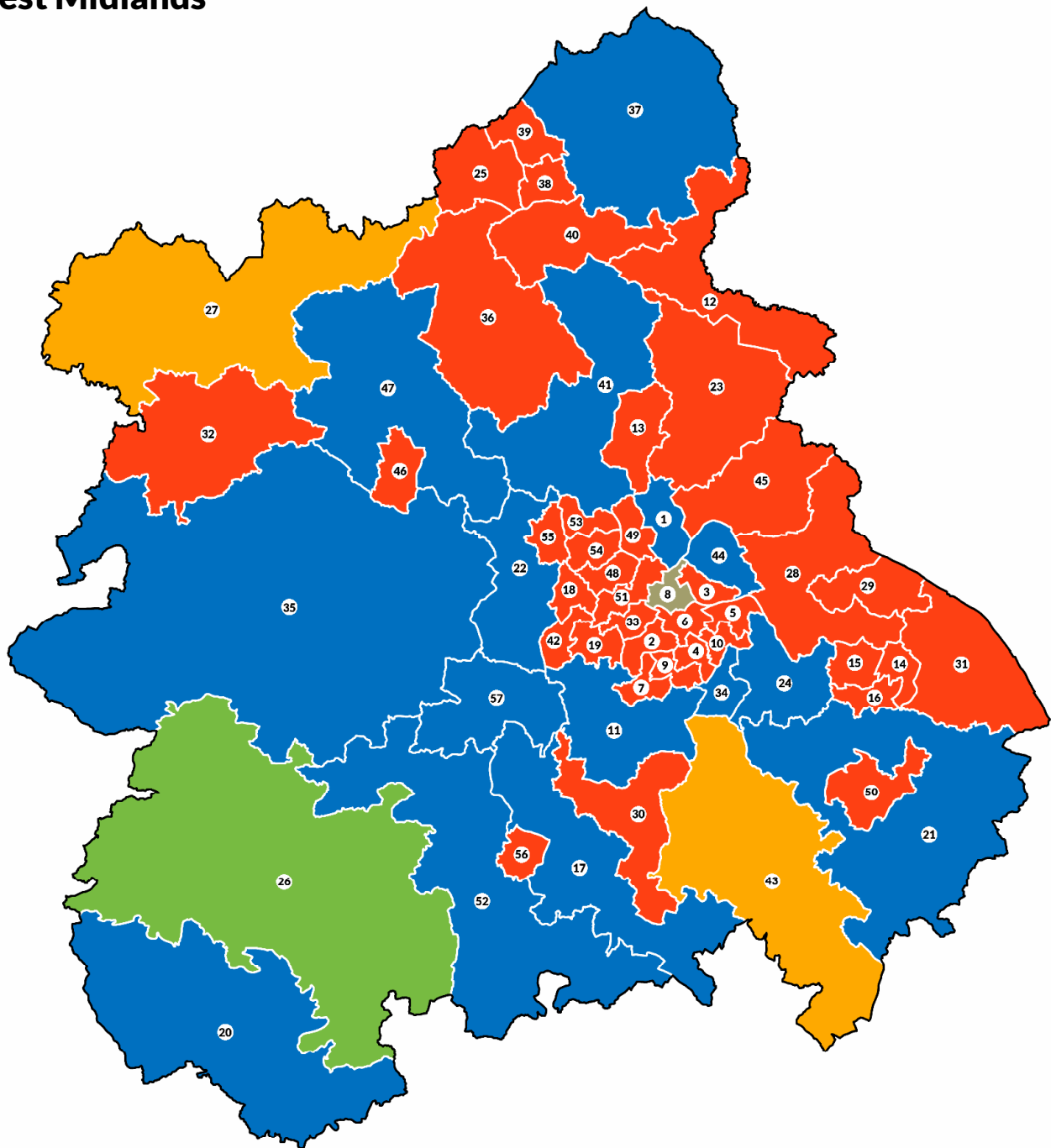
- |  |   |  |
|--|---|--|
| 1. Basildon and Billericay ●                   | 22. Hertford and Stortford <b>GAIN</b> ●    | 43. Rayleigh and Wickford ●                      |
| 2. Bedford ●                                   | 23. Hertsmere ●                             | 44. St Albans ●                                  |
| 3. Braintree ●                                 | 24. Hitchin <b>GAIN</b> ●                   | 45. St Neots & Mid Cambridgeshire <b>GAIN</b> ●  |
| 4. Brentwood and Ongar ●                       | 25. Huntingdon ●                            | 46. South Basildon & East Thurrock <b>GAIN</b> ● |
| 5. Broadland and Fakenham ●                    | 26. Ipswich <b>GAIN</b> ●                   | 47. South Cambridgeshire <b>GAIN</b> ●           |
| 6. Broxbourne ●                                | 27. Lowestoft <b>GAIN</b> ●                 | 48. South Norfolk <b>GAIN</b> ●                  |
| 7. Bury St Edmunds & Stowmarket <b>GAIN</b> ●  | 28. Luton North ●                           | 49. South Suffolk ●                              |
| 8. Cambridge ●                                 | 29. Luton South and South Bedfordshire ●    | 50. South West Hertfordshire ●                   |
| 9. Castle Point ●                              | 30. Maldon ●                                | 51. South West Norfolk <b>GAIN</b> ●             |
| 10. Central Suffolk and North Ipswich ●        | 31. Mid Bedfordshire ●                      | 52. Southend East and Rochford <b>GAIN</b> ●     |
| 11. Chelmsford <b>GAIN</b> ●                   | 32. Mid Norfolk ●                           | 53. Southend West and Leigh <b>GAIN</b> ●        |
| 12. Clacton <b>GAIN</b> ●                      | 33. North Bedfordshire ●                    | 54. Stevenage <b>GAIN</b> ●                      |
| 13. Colchester <b>GAIN</b> ●                   | 34. North East Cambridgeshire ●             | 55. Suffolk Coastal <b>GAIN</b> ●                |
| 14. Dunstable & Leighton Buzzard <b>GAIN</b> ● | 35. North East Hertfordshire <b>GAIN</b> ●  | 56. Thurrock <b>GAIN</b> ●                       |
| 15. Ely and East Cambridgeshire <b>GAIN</b> ●  | 36. North Norfolk <b>GAIN</b> ●             | 57. Watford <b>GAIN</b> ●                        |
| 16. Epping Forest ●                            | 37. North West Cambridgeshire <b>GAIN</b> ● | 58. Waveney Valley <b>GAIN</b> ●                 |
| 17. Great Yarmouth <b>GAIN</b> ●               | 38. North West Essex ●                      | 59. Welwyn-Hatfield <b>GAIN</b> ●                |
| 18. Harlow <b>GAIN</b> ●                       | 39. North West Norfolk ●                    | 60. West Suffolk ●                               |
| 19. Harpenden and Berkhamsted <b>GAIN</b> ●    | 40. Norwich North <b>GAIN</b> ●             | 61. Witham ●                                     |
| 20. Harwich and North Essex ●                  | 41. Norwich South ●                         |  |
| 21. Hemel Hempstead <b>GAIN</b> ●              | 42. Peterborough <b>GAIN</b> ●              |  |

# East Midlands



- |  |   |   |
|--|---|---|
| 1. Amber Valley <b>GAIN</b> ●                  | 17. Harborough, Oadby and Wigston ●     | 33. North West Leicestershire <b>GAIN</b> ● |
| 2. Ashfield <b>GAIN</b> ●                      | 18. High Peak <b>GAIN</b> ●             | 34. Northampton North <b>GAIN</b> ●         |
| 3. Bassetlaw <b>GAIN</b> ●                     | 19. Hinckley and Bosworth ●             | 35. Northampton South <b>GAIN</b> ●         |
| 4. Bolsover <b>GAIN</b> ●                      | 20. Kettering <b>GAIN</b> ●             | 36. Nottingham East ●                       |
| 5. Boston and Skegness <b>GAIN</b> ●           | 21. Leicester East <b>GAIN</b> ●        | 37. Nottingham North and Kimberley ●        |
| 6. Broxtowe <b>GAIN</b> ●                      | 22. Leicester South <b>GAIN</b> ●       | 38. Nottingham South ●                      |
| 7. Chesterfield ●                              | 23. Leicester West ●                    | 39. Rushcliffe <b>GAIN</b> ●                |
| 8. Corby & East Northamptonshire <b>GAIN</b> ● | 24. Lincoln <b>GAIN</b> ●               | 40. Rutland and Stamford ●                  |
| 9. Daventry ●                                  | 25. Loughborough <b>GAIN</b> ●          | 41. Sherwood Forest <b>GAIN</b> ●           |
| 10. Derby North <b>GAIN</b> ●                  | 26. Louth and Horncastle ●              | 42. Sleaford and North Hykeham ●            |
| 11. Derby South ●                              | 27. Mansfield <b>GAIN</b> ●             | 43. South Derbyshire <b>GAIN</b> ●          |
| 12. Derbyshire Dales <b>GAIN</b> ●             | 28. Melton and Syston ●                 | 44. South Holland and The Deepings ●        |
| 13. Erewash <b>GAIN</b> ●                      | 29. Mid Derbyshire <b>GAIN</b> ●        | 45. South Leicestershire ●                  |
| 14. Gainsborough ●                             | 30. Mid Leicestershire ●                | 46. South Northamptonshire ●                |
| 15. Gedling <b>GAIN</b> ●                      | 31. Newark ●                            | 47. Wellingborough & Rushden <b>GAIN</b> ●  |
| 16. Grantham and Bourne ●                      | 32. North East Derbyshire <b>GAIN</b> ● |   |

# West Midlands

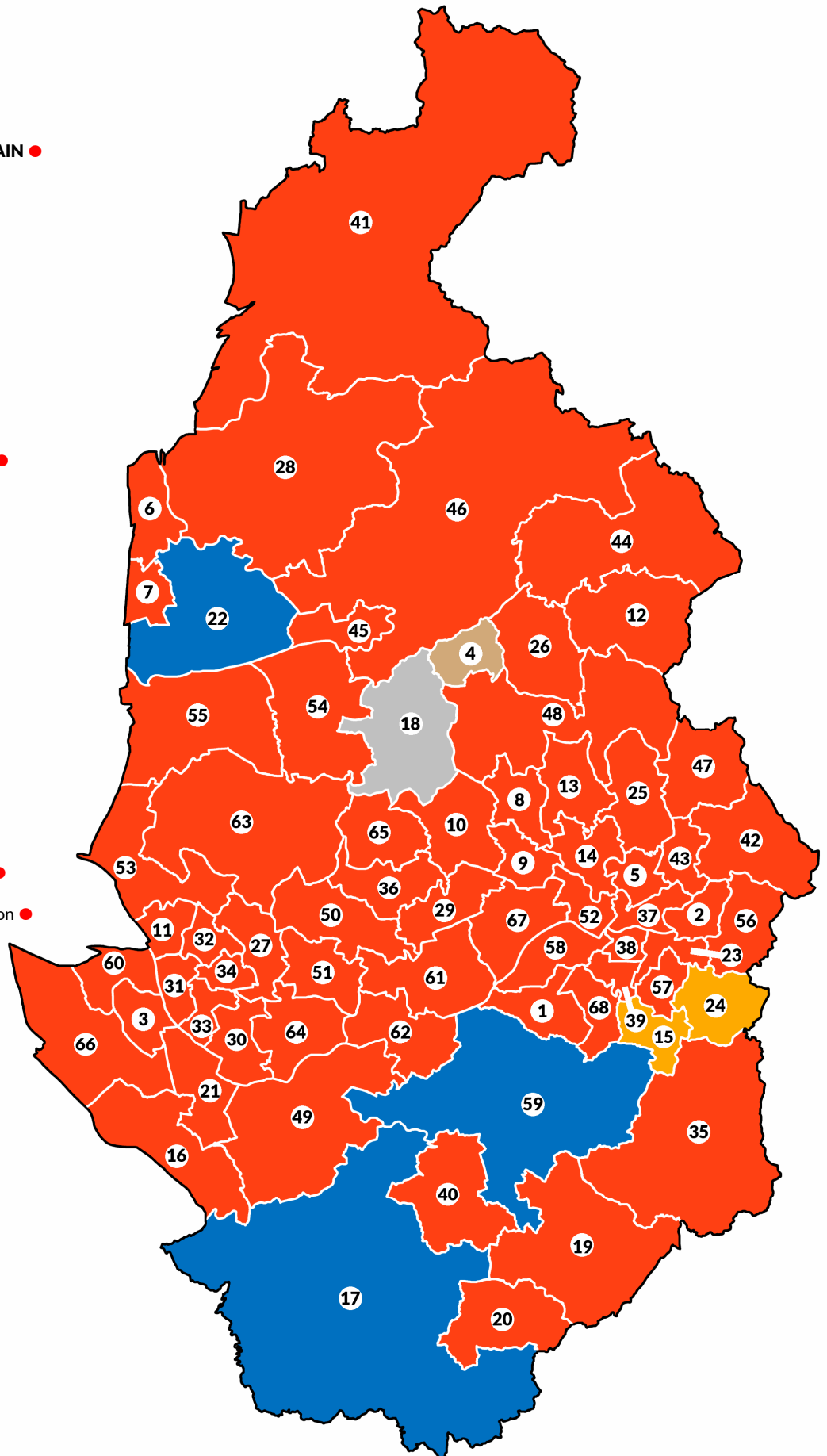


- |  |   |  |
|--|---|--|
| 1. Aldridge-Brownhills ●                       | 20. Hereford and South Herefordshire ●            | 39. Stoke-on-Trent North <b>GAIN</b> ●     |
| 2. Birmingham, Edgbaston ●                     | 21. Kenilworth and Southam ●                      | 40. Stoke-on-Trent South <b>GAIN</b> ●     |
| 3. Birmingham, Erdington ●                     | 22. Kingswinford and South Staffordshire ●        | 41. Stone, Penkridge and Great Wyrley ●    |
| 4. Birmingham, Hall Green and Moseley ●        | 23. Lichfield <b>GAIN</b> ●                       | 42. Stourbridge <b>GAIN</b> ●              |
| 5. Birmingham, Hodge Hill and Solihull North ● | 24. Meriden and Solihull East ●                   | 43. Stratford-on-Avon <b>GAIN</b> ●        |
| 6. Birmingham, Ladywood ●                      | 25. Newcastle-under-Lyme <b>GAIN</b> ●            | 44. Sutton Coldfield ●                     |
| 7. Birmingham, Northfield <b>GAIN</b> ●        | 26. North Herefordshire <b>GAIN</b> ●             | 45. Tamworth <b>GAIN</b> ●                 |
| 8. Birmingham, Perry Barr ●                    | 27. North Shropshire <b>GAIN</b> ●                | 46. Telford <b>GAIN</b> ●                  |
| 9. Birmingham, Selly Oak ●                     | 28. North Warwickshire and Bedworth <b>GAIN</b> ● | 47. The Wrekin ●                           |
| 10. Birmingham, Yardley ●                      | 29. Nuneaton <b>GAIN</b> ●                        | 48. Tipton and Wednesbury <b>GAIN</b> ●    |
| 11. Bromsgrove ●                               | 30. Redditch <b>GAIN</b> ●                        | 49. Walsall and Bloxwich <b>GAIN</b> ●     |
| 12. Burton and Uttoxeter <b>GAIN</b> ●         | 31. Rugby <b>GAIN</b> ●                           | 50. Warwick and Leamington ●               |
| 13. Cannock Chase <b>GAIN</b> ●                | 32. Shrewsbury <b>GAIN</b> ●                      | 51. West Bromwich <b>GAIN</b> ●            |
| 14. Coventry East ●                            | 33. Smethwick ●                                   | 52. West Worcestershire ●                  |
| 15. Coventry North West ●                      | 34. Solihull West and Shirley ●                   | 53. Wolverhampton North East <b>GAIN</b> ● |
| 16. Coventry South ●                           | 35. South Shropshire ●                            | 54. Wolverhampton South East ●             |
| 17. Droitwich and Evesham ●                    | 36. Stafford <b>GAIN</b> ●                        | 55. Wolverhampton West <b>GAIN</b> ●       |
| 18. Dudley <b>GAIN</b> ●                       | 37. Staffordshire Moorlands ●                     | 56. Worcester <b>GAIN</b> ●                |
| 19. Halesowen <b>GAIN</b> ●                    | 38. Stoke-on-Trent Central <b>GAIN</b> ●          | 57. Wyre Forest ●                          |

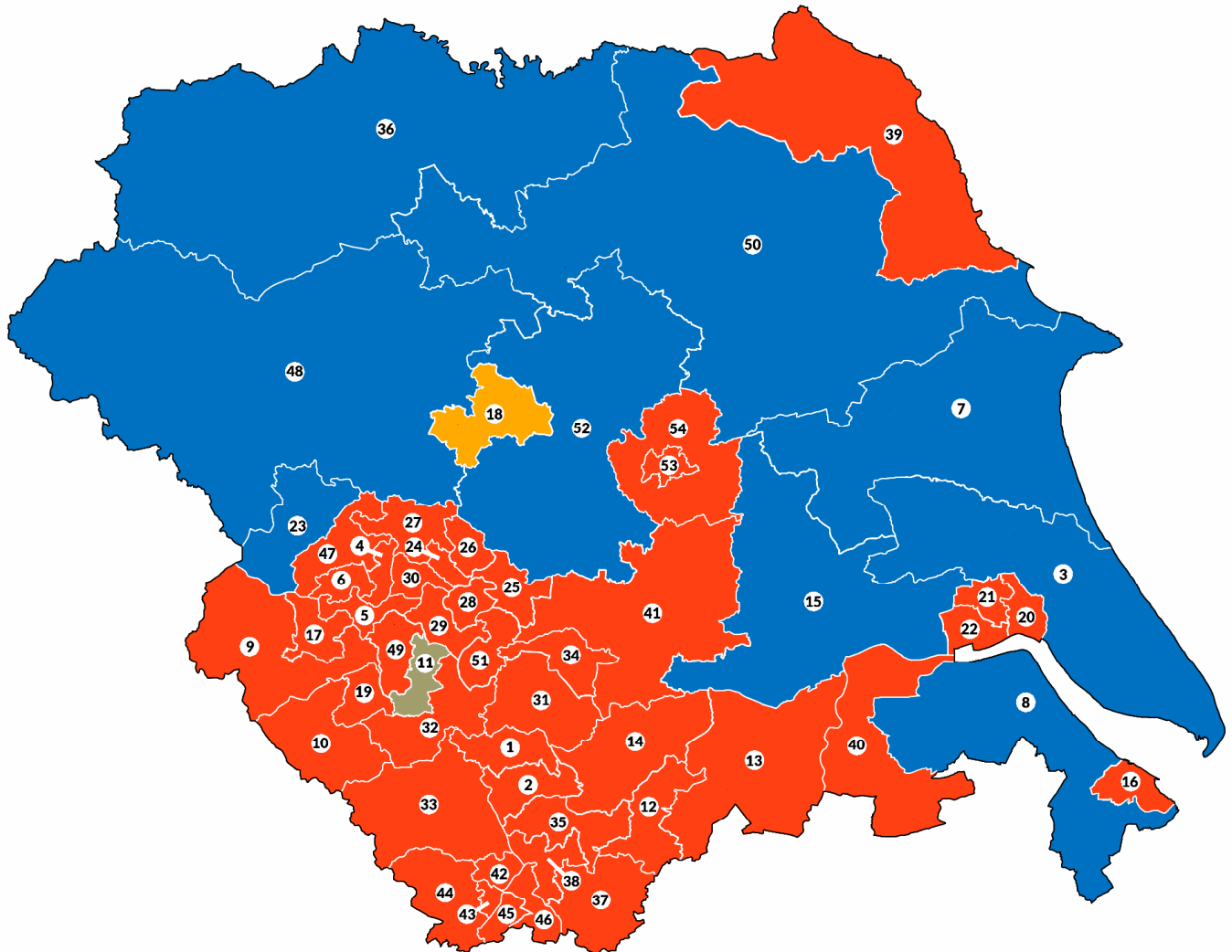


# The North West of England

1. Altrincham and Sale West **GAIN** ●
2. Ashton-under-Lyne ●
3. Birkenhead ●
4. Blackburn **GAIN** ●
5. Blackley and Middleton South ●
6. Blackpool North and Fleetwood **GAIN** ●
7. Blackpool South **GAIN** ●
8. Bolton North East **GAIN** ●
9. Bolton South and Walkden ●
10. Bolton West **GAIN** ●
11. Bootle ●
12. Burnley **GAIN** ●
13. Bury North **GAIN** ●
14. Bury South **GAIN** ●
15. Cheadle **GAIN** ●
16. Chester North and Neston ●
17. Chester South and Eddisbury ●
18. Chorley ●
19. Congleton **GAIN** ●
20. Crewe and Nantwich **GAIN** ●
21. Ellesmere Port and Bromborough ●
22. Fylde ●
23. Gorton and Denton ●
24. Hazel Grove **GAIN** ●
25. Heywood and Middleton North
26. Hyndburn **GAIN** ●
27. Knowsley ●
28. Lancaster and Wyre **GAIN** ●
29. Leigh and Atherton ●
30. Liverpool, Garston ●
31. Liverpool, Riverside ●
32. Liverpool, Walton ●
33. Liverpool, Wavertree ●
34. Liverpool, West Derby ●
35. Macclesfield **GAIN** ●
36. Makerfield ●
37. Manchester Central ●
38. Manchester, Rusholme ●
39. Manchester, Withington ●
40. Mid Cheshire **GAIN** ●
41. Morecambe and Lunesdale **GAIN** ●
42. Oldham East and Saddleworth ●
43. Oldham West, Chadderton & Royton ●
44. Pendle and Clitheroe **GAIN** ●
45. Preston ●
46. Ribble Valley **GAIN** ●
47. Rochdale ●
48. Rossendale and Darwen **GAIN** ●
49. Runcorn and Helsby ●
50. St Helens North ●
51. St Helens South and Whiston ●
52. Salford ●
53. Sefton Central ●
54. South Ribble **GAIN** ●
55. Southport **GAIN** ●
56. Stalybridge and Hyde ●
57. Stockport ●
58. Stretford and Urmston ●
59. Tatton ●
60. Wallasey ●
61. Warrington North ●
62. Warrington South **GAIN** ●
63. West Lancashire ●
64. Widnes and Halewood ●
65. Wigan ●
66. Wirral West ●
67. Worsley and Eccles ●
68. Wythenshawe and Sale East ●

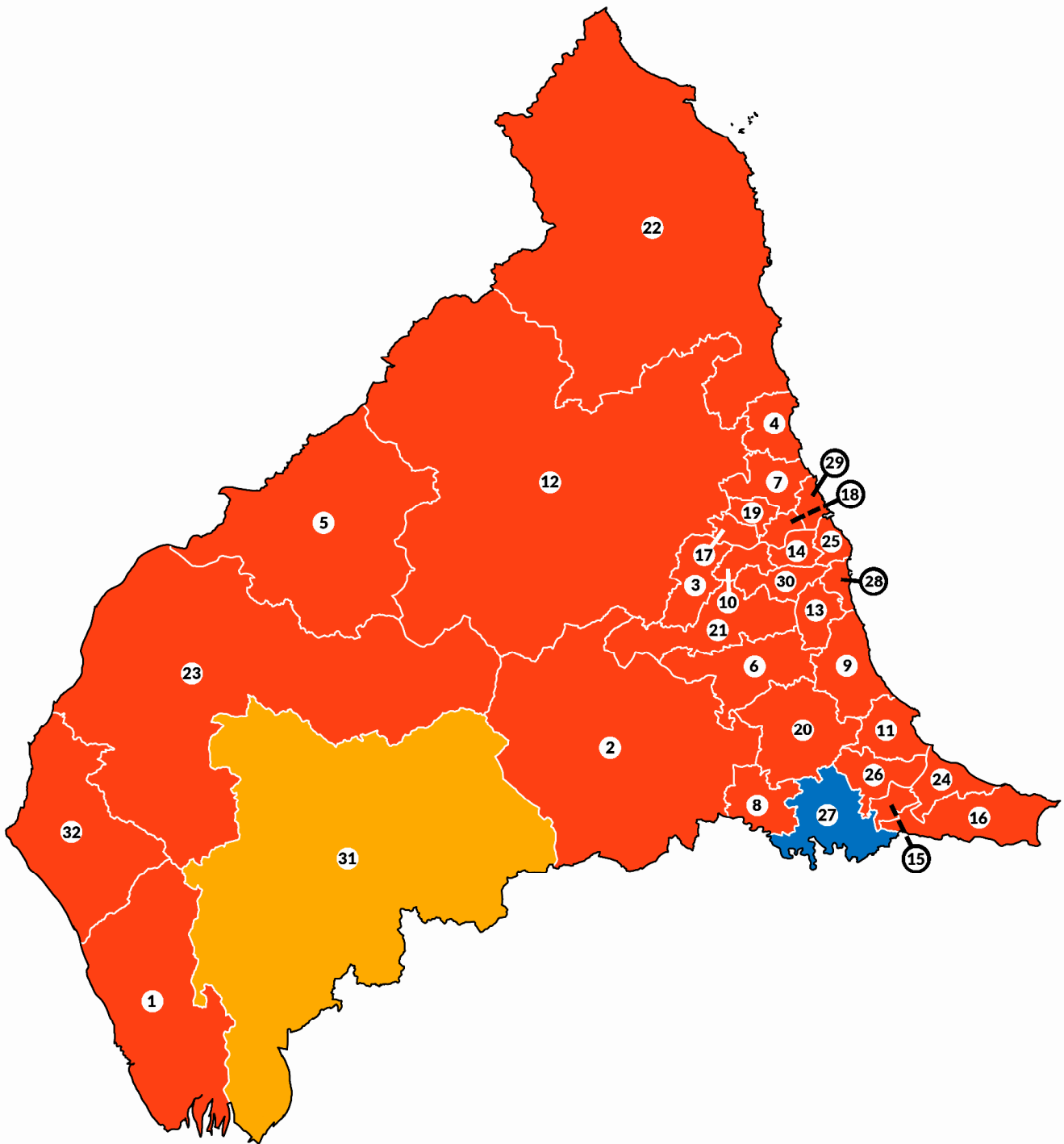


# Yorkshire and The Humber



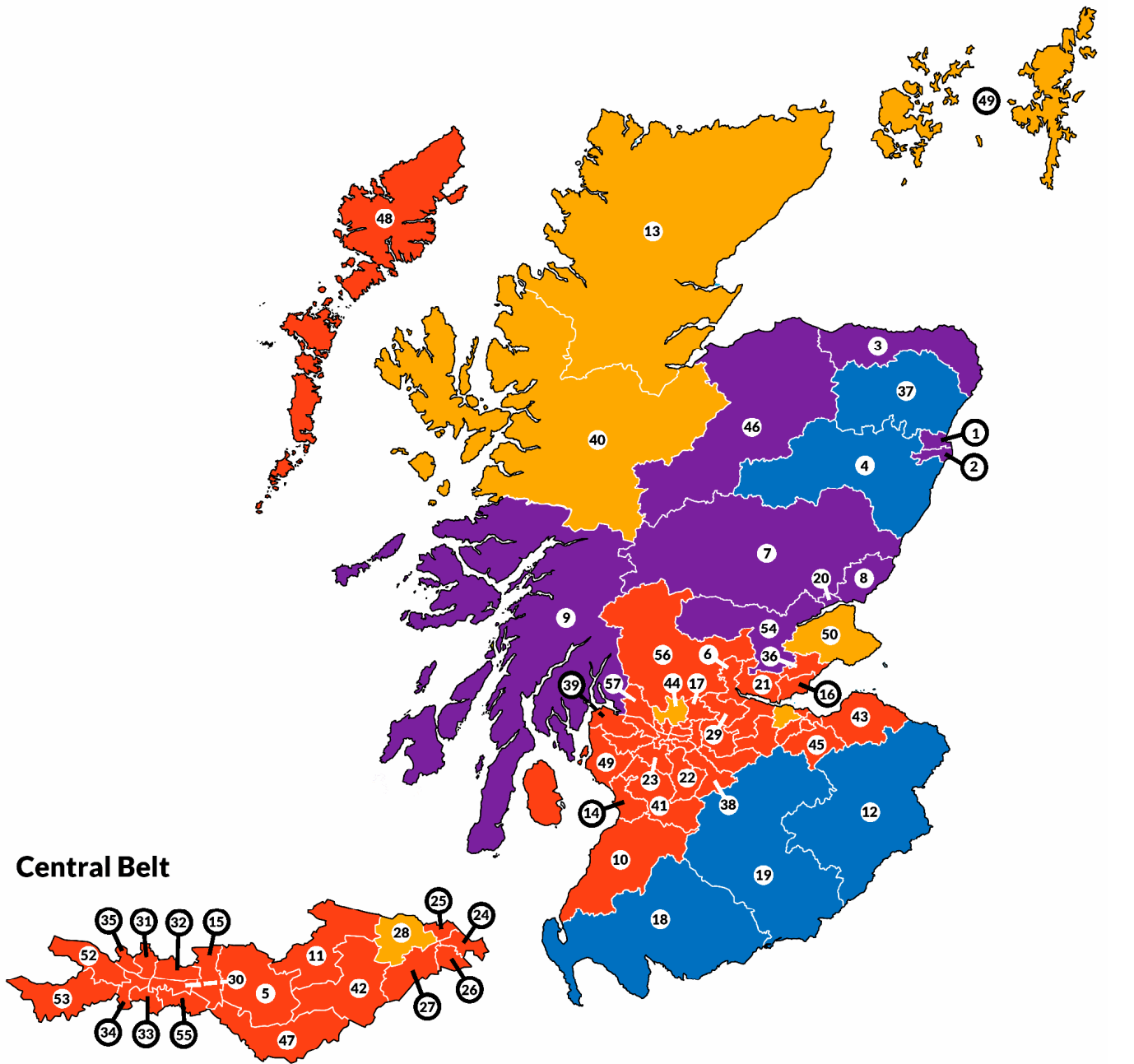
- |  |   |  |
|--|---|--|
| 1. Barnsley North ●                                      | 19. Huddersfield ●                            | 38. Rotherham ●                              |
| 2. Barnsley South ●                                      | 20. Hull East ●                               | 39. Scarborough and Whitby <b>GAIN</b> ●     |
| 3. Beverley and Holderness ●                             | 21. Hull North and Cottingham ●               | 40. Scunthorpe <b>GAIN</b> ●                 |
| 4. Bradford East ●                                       | 22. Hull West and Haltemprice <b>GAIN</b> ●   | 41. Selby <b>GAIN</b> ●                      |
| 5. Bradford South ●                                      | 23. Keighley and Ilkley ●                     | 42. Sheffield, Brightside and Hillsborough ● |
| 6. Bradford West ●                                       | 24. Leeds Central and Headingley ●            | 43. Sheffield Central ●                      |
| 7. Bridlington and The Wolds ●                           | 25. Leeds East ●                              | 44. Sheffield, Hallam ●                      |
| 8. Brigg and Immingham ●                                 | 26. Leeds North East ●                        | 45. Sheffield, Heeley ●                      |
| 9. Calder Valley <b>GAIN</b> ●                           | 27. Leeds North West <b>GAIN</b> ●            | 46. Sheffield South East ●                   |
| 10. Colne Valley <b>GAIN</b> ●                           | 28. Leeds South ●                             | 47. Shipley <b>GAIN</b> ●                    |
| 11. Dewsbury and Batley <b>GAIN</b> ●                    | 29. Leeds South West and Morley <b>GAIN</b> ● | 48. Skipton and Ripon ●                      |
| 12. Doncaster Central ●                                  | 30. Leeds West and Pudsey ●                   | 49. Spen Valley <b>GAIN</b> ●                |
| 13. Doncaster East and the isle of Axholme <b>GAIN</b> ● | 31. Normanton and Hemsworth ●                 | 50. Thirsk and Malton ●                      |
| 14. Doncaster North ●                                    | 32. Ossett and Denby Dale <b>GAIN</b> ●       | 51. Wakefield and Rothwell <b>GAIN</b> ●     |
| 15. Goole and Pocklington ●                              | 33. Penistone and Stocksbridge <b>GAIN</b> ●  | 52. Wetherby and Easingwold ●                |
| 16. Great Grimsby and Cleethorpes <b>GAIN</b> ●          | 34. Pontefract, Castleford & Knottingley ●    | 53. York Central ●                           |
| 17. Halifax ●  | 35. Rawmarsh and Conisbrough ●                | 54. York Outer <b>GAIN</b> ●                 |
| 18. Harrogate and Knaresborough <b>GAIN</b> ●            | 36. Richmond and Northallerton ●              |  |
|  | 37. Rother Valley <b>GAIN</b> ●               |  |

# The North of England



- |                                      |  |   |
|--------------------------------------|--|---|
| 1. Barrow and Furness <b>GAIN</b> ●  | 13. Houghton and Sunderland South ●                      | 23. Penrith and Solway <b>GAIN</b> ●        |
| 2. Bishop Auckland <b>GAIN</b> ●     | 14. Jarrow and Gateshead East ●                          | 24. Redcar <b>GAIN</b> ●                    |
| 3. Blaydon and Consett ●             | 15. Middlesbrough and Thornaby East ●                    | 25. South Shields ●                         |
| 4. Blyth and Ashington ●             | 16. Middlesbrough South and East Cleveland <b>GAIN</b> ● | 26. Stockton North ●                        |
| 5. Carlisle <b>GAIN</b> ●            | 17. Newcastle-upon-Tyne Central & West ●                 | 27. Stockton West ●                         |
| 6. City of Durham ●                  | 18. Newcastle-upon-Tyne East and Wallsend ●              | 28. Sunderland Central ●                    |
| 7. Cramlington and Killingworth ●    | 19. Newcastle-upon-Tyne North ●                          | 29. Tynemouth ●                             |
| 8. Darlington <b>GAIN</b> ●          | 20. Newton Aycliffe & Spennymoor <b>GAIN</b> ●           | 30. Washington and Gateshead South ●        |
| 9. Easington ●                       | 21. North Durham ●                                       | 31. Westmorland and Lonsdale <b>GAIN</b> ●  |
| 10. Gateshead Central and Whickham ● | 22. North Northumberland <b>GAIN</b> ●                   | 32. Whitehaven and Workington <b>GAIN</b> ● |

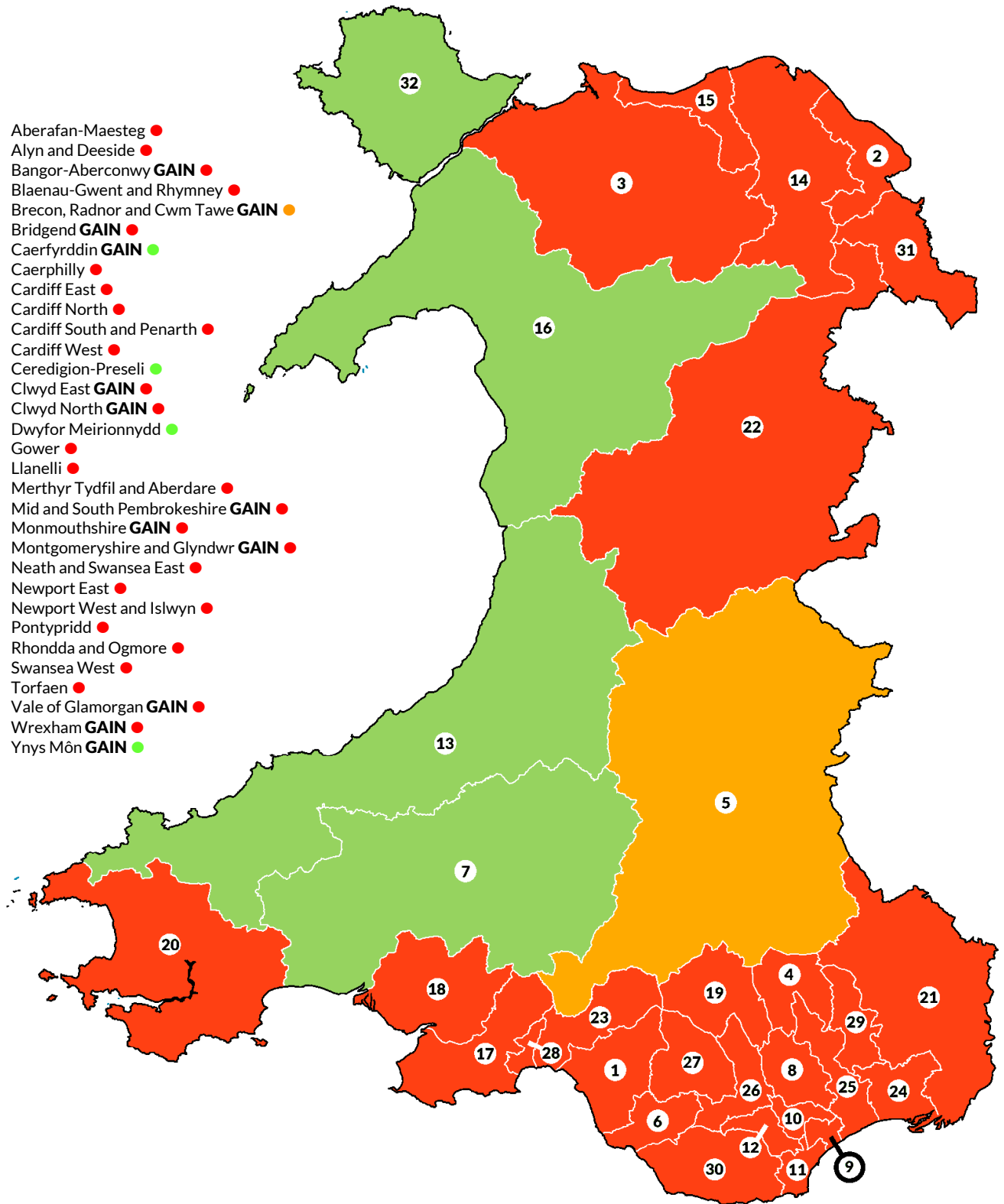
# Scotland



- |   |  |   |
|---|--|---|
| 1. Aberdeen North ●                                     | 19. Dumfriesshire, Clydesdale and Tweeddale ●  | 38. Hamilton and Clyde Valley <b>GAIN</b> ●         |
| 2. Aberdeen South ●                                     | 20. Dundee Central ●                           | 39. Inverclyde & Renfrewshire West <b>GAIN</b> ●    |
| 3. Aberdeenshire North and Moray East <b>GAIN</b> ●     | 21. Dunfermline and Dollar <b>GAIN</b> ●       | 40. Inverness, Skye & West Ross-shire <b>GAIN</b> ● |
| 4. Aberdeenshire West and Kincardine ●                  | 22. East Kilbride and Strathaven <b>GAIN</b> ● | 41. Kilmarnock and Loudoun <b>GAIN</b> ●            |
| 5. Airdrie and Shotts <b>GAIN</b> ●                     | 23. East Renfrewshire <b>GAIN</b> ●            | 42. Livingston <b>GAIN</b> ●                        |
| 6. Alloa and Grangemouth <b>GAIN</b> ●                  | 24. Edinburgh East & Musselburgh <b>GAIN</b> ● | 43. Lothian East <b>GAIN</b> ●                      |
| 7. Angus and Perthshire Glens ●                         | 25. Edinburgh North and Leith <b>GAIN</b> ●    | 44. Mid Dunbartonshire <b>GAIN</b> ●                |
| 8. Arbroath and Broughty Ferry ●                        | 26. Edinburgh South ●                          | 45. Midlothian <b>GAIN</b> ●                        |
| 9. Argyll, Bute and South Lochaber ●                    | 27. Edinburgh South West <b>GAIN</b> ●         | 46. Moray West, Nairn and Strathspey ●              |
| 10. Ayr, Carrick and Cumnock <b>GAIN</b> ●              | 28. Edinburgh West ●                           | 47. Motherwell, Wishaw & Carluke <b>GAIN</b> ●      |
| 11. Bathgate and Linlithgow <b>GAIN</b> ●               | 29. Falkirk <b>GAIN</b> ●                      | 48. Na h-Eileanan an Iar <b>GAIN</b> ●              |
| 12. Berwickshire, Roxburgh and Selkirk ●                | 30. Glasgow East <b>GAIN</b> ●                 | 49. North Ayrshire and Arran <b>GAIN</b> ●          |
| 13. Caithness, Sutherland and Easter Ross <b>GAIN</b> ● | 31. Glasgow North <b>GAIN</b> ●                | 50. North East Fife ●                               |
| 14. Central Ayrshire <b>GAIN</b> ●                      | 32. Glasgow North East <b>GAIN</b> ●           | 51. Orkney and Shetland ●                           |
| 15. Coatbridge and Bellshill <b>GAIN</b> ●              | 33. Glasgow South <b>GAIN</b> ●                | 52. Paisley and Renfrewshire North <b>GAIN</b> ●    |
| 16. Cowdenbeath and Kirkcaldy <b>GAIN</b> ●             | 34. Glasgow South West <b>GAIN</b> ●           | 53. Paisley and Renfrewshire South <b>GAIN</b> ●    |
| 17. Cumbernauld and Kirkintilloch <b>GAIN</b> ●         | 35. Glasgow West <b>GAIN</b> ●                 | 54. Perth and Kinross-shire ●                       |
| 18. Dumfries and Galloway ●                             | 36. Glenrothes and Mid Fife <b>GAIN</b> ●      | 55. Rutherglen <b>GAIN</b> ●                        |
|   | 37. Gordon and Buchan ●                        | 56. Stirling and Strathallan <b>GAIN</b> ●          |
|   |  | 57. West Dunbartonshire <b>GAIN</b> ●               |

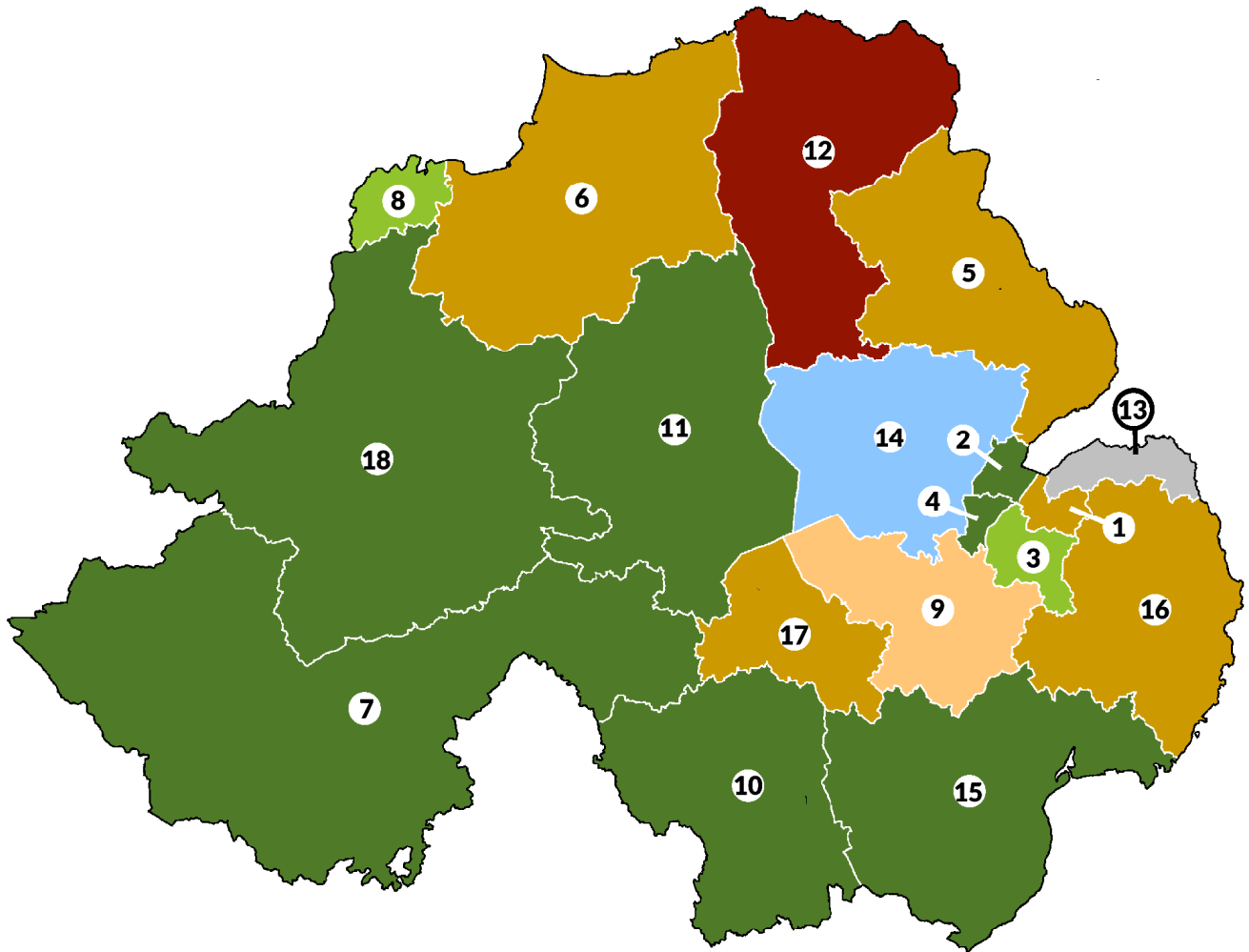
# Wales

1. Aberafan-Maesteg ●
2. Alyn and Deeside ●
3. Bangor-Aberconwy **GAIN** ●
4. Blaenau-Gwent and Rhymney ●
5. Brecon, Radnor and Cwm Tawe **GAIN** ●
6. Bridgend **GAIN** ●
7. Caerfyrddin **GAIN** ●
8. Caerphilly ●
9. Cardiff East ●
10. Cardiff North ●
11. Cardiff South and Penarth ●
12. Cardiff West ●
13. Ceredigion-Preseli ●
14. Clwyd East **GAIN** ●
15. Clwyd North **GAIN** ●
16. Dwyfor Meirionnydd ●
17. Gower ●
18. Llanelli ●
19. Merthyr Tydfil and Aberdare ●
20. Mid and South Pembrokeshire **GAIN** ●
21. Monmouthshire **GAIN** ●
22. Montgomeryshire and Glyndwr **GAIN** ●
23. Neath and Swansea East ●
24. Newport East ●
25. Newport West and Islwyn ●
26. Pontypridd ●
27. Rhondda and Ogmore ●
28. Swansea West ●
29. Torfaen ●
30. Vale of Glamorgan **GAIN** ●
31. Wrexham **GAIN** ●
32. Ynys Môn **GAIN** ●





# Northern Ireland



1. Belfast East ●
2. Belfast North ●
3. Belfast South and Mid Down ●
4. Belfast West ●
5. East Antrim ●
6. East Londonderry ●
7. Fermanagh and South Tyrone ●
8. Foyle ●
9. Lagan Valley **GAIN** ●
10. Mid Ulster ●
11. Newry and Armagh ●
12. North Antrim **GAIN** ●
13. North Down **GAIN** ●
14. South Antrim **GAIN** ●
15. South Down ●
16. Strangford ●
17. Upper Bann ●
18. West Tyrone ●

## Constituencies in order of margin

Constituency	Maj	%	2nd
1. Hendon	15	0.0	Con
2. Poole	18	0.0	Con
3. Basildon and Billericay	20	0.0	Lab
4. North West Cambridgeshire	39	0.1	Con
5. Central Devon	61	0.1	Lab
6. Havant	92	0.2	Lab
7. Peterborough	118	0.2	Con
8. Exmouth and Exeter East	121	0.2	Lab
9. South Basildon and East Thurrock	98	0.3	Lab
10. Beverley and Holderness	124	0.3	Lab
11. Blackburn	132	0.3	Lab
12. Chelsea and Fulham	152	0.3	Con
13. East Londonderry	179	0.5	SF
14. Forest of Dean	278	0.5	Con
15. Middlesbrough S. & East Cleveland	214	0.6	Con
16. Bromley and Biggin Hill	302	0.6	Lab
17. Derbyshire Dales	350	0.6	Con
18. Sittingbourne and Sheppey	355	0.9	Con
19. Ely and East Cambridgeshire	495	0.9	Con
20. North Antrim	450	1.1	DUP
21. North East Hampshire	634	1.1	Con
22. Ilford North	528	1.2	Ind
23. Fylde	581	1.2	Lab
24. North Somerset	639	1.2	Con
25. Uxbridge and South Ruislip	587	1.3	Con
26. Aylesbury	630	1.3	Con
27. Birmingham, Perry Barr	507	1.4	Lab
28. South West Norfolk	630	1.4	Con
29. Dunstable and Leighton Buzzard	667	1.4	Con
30. Stoke-on-Trent South	627	1.5	Con
31. Broadland and Fakenham	719	1.5	Lab
32. Ribble Valley	856	1.6	Con
33. Godalming and Ash	891	1.6	LD
34. Dundee Central	675	1.7	Lab
35. Lichfield	810	1.7	Con
36. The Wrekin	883	1.7	Lab
37. Portsmouth North	780	1.8	Con
38. Bracknell	784	1.8	Con
39. Redditch	789	1.8	Con
40. Wyre Forest	812	1.8	Lab
41. Birmingham, Yardley	693	1.9	WP
42. Bradford West	707	1.9	Ind
43. Earley and Woodley	848	1.9	Con
44. Arbroath and Broughty Ferry	859	1.9	Lab
45. Pendle and Clitheroe	902	1.9	Con
46. Ynys Mon	637	2.0	Con
47. Gordon and Buchan	878	2.0	SNP
48. North West Leicestershire	1,012	2.0	Con
49. Dumfries and Galloway	930	2.1	SNP
50. Moray West, Nairn and Strathspey	1,001	2.1	Con
51. South Dorset	1,048	2.1	Con
52. Tatton	1,136	2.1	Lab
53. Suffolk Coastal	1,070	2.2	Con
54. Leicester South	979	2.3	Lab
55. Aberdeenshire North & Moray East	942	2.4	Con
56. Rother Valley	998	2.4	Con
57. Harwich and North Essex	1,162	2.4	Lab
58. East Hampshire	1,275	2.5	LD
59. Farnham and Bordon	1,349	2.5	LD

Constituency	Maj	%	2nd
60. Dartford	1,192	2.7	Con
61. Mid Bedfordshire	1,321	2.7	Lab
62. Mid Dorset and North Poole	1,352	2.7	Con
63. Staffordshire Moorlands	1,175	2.8	Lab
64. Clwyd North	1,196	2.8	Con
65. Hereford and South Herefordshire	1,279	2.8	Lab
66. Stirling and Strathallan	1,394	2.8	SNP
67. Bury St Edmunds and Stowmarket	1,452	2.9	Con
68. Huntingdon	1,499	2.9	Lab
69. Reading West and Mid Berkshire	1,361	3.0	Con
70. Tamworth	1,382	3.1	Con
71. North Dorset	1,589	3.1	LD
72. South Shropshire	1,624	3.1	LD
73. Skipton and Ripon	1,650	3.1	Lab
74. Faversham and Mid Kent	1,469	3.2	Lab
75. Brecon, Radnor and Cwm Tawe	1,472	3.2	Con
76. East Antrim	1,306	3.3	All
77. Romford	1,463	3.3	Lab
78. Eastleigh	1,546	3.3	Con
79. Bridgwater	1,349	3.4	Lab
80. Spelthorne	1,590	3.4	Lab
81. Great Yarmouth	1,426	3.5	Lab
82. Rochdale	1,440	3.6	WP
83. Keighley and Ilkley	1,625	3.6	Lab
84. Maidstone and Malling	1,674	3.6	Lab
85. Bethnal Green and Stepney	1,689	3.6	Ind
86. Llanelli	1,504	3.7	Ref
87. Bognor Regis and Littlehampton	1,765	3.7	Lab
88. North East Hertfordshire	1,923	3.7	Con
89. Ashford	1,779	3.8	Con
90. North East Derbyshire	1,753	3.9	Con
91. South East Cornwall	1,911	3.9	Con
92. Mid and South Pembrokeshire	1,878	4.0	Con
93. Mid Derbyshire	1,878	4.0	Con
94. South West Devon	2,112	4.0	Lab
95. Hornchurch and Upminster	1,943	4.1	Ref
96. Southend West and Leigh	1,949	4.1	Con
97. Aberdeen North	1,760	4.2	Lab
98. Stockton West	2,139	4.4	Lab
99. Romsey and Southampton North	2,191	4.4	LD
100. Inverness, Skye & West Ross-shire	2,160	4.5	SNP
101. Hyndburn	1,687	4.6	Con
102. Mid Leicestershire	2,201	4.6	Lab
103. Horsham	2,517	4.6	Con
104. Newton Abbot	2,246	4.7	Con
105. Croydon South	2,313	4.7	Lab
106. Harborough, Oadby and Wigston	2,378	4.7	Lab
107. Melksham and Devizes	2,401	4.7	Con
108. Lowestoft	2,016	4.8	Con
109. Newbury	2,377	4.8	Con
110. North West Essex	2,610	4.8	Lab
111. Bexleyheath and Crayford	2,114	4.9	Con
112. Boston and Skegness	2,010	5.0	Con
113. Burton and Uttoxeter	2,266	5.0	Con
114. Buckingham and Bletchley	2,421	5.0	Con
115. Herne Bay and Sandwich	2,499	5.1	Lab
116. St Austell and Newquay	2,470	5.2	Con
117. Dudley	1,900	5.3	Con
118. Sutton Coldfield	2,543	5.3	Lab

Constituency	Maj	%	2nd
119. North Warwickshire and Bedworth	2,198	5.4	Con
120. Darlington	2,298	5.4	Con
121. North Norfolk	2,585	5.5	Con
122. Birmingham, Hodge Hill	1,566	5.6	WP
123. Bexhill and Battle	2,657	5.6	Lab
124. Thornbury and Yate	3,014	5.6	Con
125. South Norfolk	2,826	5.7	Con
126. Chipping Barnet	2,914	5.7	Con
127. Daventry	3,012	5.7	Lab
128. Harlow	2,504	5.8	Con
129. Chester South and Eddisbury	3,057	5.8	Lab
130. Doncaster East and Isle of Axholme	2,311	5.9	Con
131. Maidenhead	2,963	5.9	Con
132. Lagan Valley	2,959	6.0	DUP
133. Bromsgrove	3,016	6.0	Lab
134. Reigate	3,187	6.0	Lab
135. Belfast East	2,676	6.3	All
136. Gravesham	2,712	6.3	Con
137. South Suffolk	3,047	6.3	Lab
138. North West Hampshire	3,288	6.5	Lab
139. Monmouthshire	3,338	6.5	Con
140. Broxbourne	2,858	6.6	Lab
141. Mid Norfolk	3,054	6.6	Lab
142. Newark	3,572	6.7	Lab
143. Banbury	3,256	6.7	Con
144. North Cotswolds	3,377	6.7	LD
145. Epsom and Ewell	3,686	6.7	Con
146. Congleton	3,387	6.8	Con
147. South Northamptonshire	3,687	6.8	Lab
148. Cities of London and Westminster	2,708	6.9	Con
149. Kensington and Bayswater	2,903	6.9	Con
150. Rochester and Strood	2,930	6.9	Con
151. South West Wiltshire	3,243	7.0	Lab
152. West Aberdeenshire & Kincardine	3,441	7.0	SNP
153. West Suffolk	3,247	7.1	Lab
154. Goole and Pocklington	3,572	7.2	Lab
155. Hexham	3,713	7.2	Con
156. Bridlington and the Wolds	3,125	7.3	Lab
157. Cannock Chase	3,125	7.3	Con
158. Tiverton and Minehead	3,507	7.4	Con
159. Gainsborough	3,532	7.5	Lab
160. Braintree	3,670	7.5	Lab
161. Brigg and Immingham	3,243	7.6	Lab
162. Gloucester	3,431	7.6	Con
163. Old Bexley and Sidcup	3,548	7.6	Lab
164. Salisbury	3,807	7.6	Lab
165. Stourbridge	3,073	7.7	Con
166. Kettering	3,820	7.7	Con
167. Worthing West	3,949	7.7	Con
168. Welwyn-Hatfield	3,799	7.8	Con
169. Torridge and Tavistock	3,950	7.8	LD
170. Livingston	3,528	7.9	SNP
171. Castle Point	3,251	8.0	Lab
172. Sutton and Cheam	3,801	8.0	Con
173. Bournemouth West	3,224	8.1	Con
174. Edinburgh East and Musselburgh	3,715	8.1	SNP
175. Aberdeen South	3,758	8.1	Lab
176. Altrincham and Sale West	4,174	8.1	Con
177. Glenrothes and Mid Fife	2,954	8.2	SNP
178. Perth and Kinross-shire	4,127	8.2	Con
179. Amber Valley	3,554	8.3	Ref

Constituency	Maj	%	2nd
180. Nuneaton	3,479	8.4	Con
181. North Ayrshire and Arran	3,551	8.4	SNP
182. Slough	3,647	8.4	Ind
183. Mansfield	3,485	8.5	Con
184. Burnley	3,420	8.6	LD
185. Folkestone and Hythe	3,729	8.6	Con
186. Witney	4,339	8.6	Con
187. Redcar	3,323	8.7	Con
188. St Neots and Mid Cambridgeshire	4,621	8.7	Con
189. Montgomeryshire and Glyndwr	3,815	8.8	Ref
190. Hertford and Stortford	4,748	8.8	Con
191. Sleaford and North Hykeham	4,346	8.9	Lab
192. South Cambridgeshire	4,346	8.9	Con
193. Fermanagh and South Tyrone	4,571	8.9	UUP
194. Hamble Valley	4,802	8.9	LD
195. Scunthorpe	3,542	9.1	Con
196. South Derbyshire	4,168	9.1	Con
197. Rugby	4,428	9.1	Con
198. Glasgow South West	3,285	9.2	SNP
199. Brent West	3,793	9.2	Con
200. Vale of Glamorgan	4,216	9.2	Con
201. Central Suffolk and North Ipswich	4,290	9.2	Lab
202. South West Hertfordshire	4,456	9.2	LD
203. Finchley and Golders Green	4,581	9.2	Con
204. Isle of Wight West	3,177	9.3	Con
205. Birmingham, Ladywood	3,421	9.3	Ind
206. Northampton South	4,071	9.3	Con
207. Swindon North	4,103	9.3	Con
208. Wetherby and Easingwold	4,846	9.3	Lab
209. Chelmsford	4,753	9.4	Con
210. Leicester East	4,426	9.5	Lab
211. South Cotswolds	4,973	9.5	Con
212. Gillingham and Rainham	3,972	9.6	Con
213. Dumfriesshire	4,242	9.6	SNP
214. Clwyd East	4,622	9.7	Con
215. Isle of Wight East	3,323	9.8	Ref
216. Glasgow South	4,154	9.8	SNP
217. Grantham and Bourne	4,496	9.8	Lab
218. Solihull West and Shirley	4,620	9.8	Lab
219. Chingford and Woodford Green	4,757	9.8	Ind
220. Caerfyrddin	4,535	9.9	Lab
221. Bicester and Woodstock	4,958	9.9	Con
222. Stafford	4,595	10.0	Con
223. East Wiltshire	4,716	10.0	Lab
224. Chesham and Amersham	5,451	10.0	Con
225. Southend East and Rochford	4,027	10.1	Con
226. Cumbernauld and Kirkintilloch	4,144	10.1	SNP
227. Glasgow North	3,539	10.2	SNP
228. Birmingham, Erdington	3,601	10.2	Ref
229. Ayr, Carrick and Cumnock	4,154	10.2	SNP
230. Witham	5,145	10.2	Lab
231. Wycombe	4,591	10.3	Con
232. Angus and Perthshire Glens	4,870	10.3	Con
233. Weston-super-Mare	4,409	10.4	Con
234. Ossett and Denby Dale	4,542	10.4	Con
235. Meriden and Solihull East	4,584	10.4	Lab
236. North Northumberland	5,067	10.4	Con
237. North East Somerset and Hanham	5,319	10.4	Con
238. Aldridge-Brownhills	4,294	10.5	Lab
239. North Bedfordshire	5,414	10.5	Lab
240. Tipton and Wednesbury	3,385	10.6	Con

Constituency	Maj	%	2nd
241. Watford	4,723	10.6	Con
242. Glasgow East	3,784	10.7	SNP
243. Colne Valley	4,963	10.7	Con
244. Penrith and Solway	5,257	10.7	Con
245. Dorking and Horley	5,391	10.8	Con
246. South Leicestershire	5,506	10.8	Lab
247. Mid Buckinghamshire	5,872	10.8	LD
248. Foyle	4,166	10.9	SF
249. Sevenoaks	5,440	10.9	LD
250. Hemel Hempstead	4,857	11.0	Con
251. Blackpool North and Fleetwood	4,647	11.1	Con
252. Bolton West	4,945	11.1	Con
253. Orpington	5,118	11.1	Lab
254. Sherwood Forest	4,863	11.2	Con
255. Halesowen	4,364	11.3	Con
256. Huddersfield	4,533	11.3	Grn
257. Carlisle	5,200	11.3	Con
258. Hinckley and Bosworth	5,408	11.3	LD
259. Crawley	5,235	11.4	Con
260. Waveney Valley	5,594	11.4	Con
261. Didcot and Wantage	6,233	11.4	Con
262. North West Norfolk	4,697	11.5	Lab
263. Beaconsfield	5,455	11.5	LD
264. Torbay	5,349	11.6	Con
265. Frome and East Somerset	9,581	11.6	Con
266. Bangor-Aberconwy	4,896	11.7	PC
267. Loughborough	4,960	11.7	Con
268. Falkirk	4,996	11.7	SNP
269. Melton and Syston	5,396	11.7	Lab
270. Rayleigh and Wickford	5,621	11.7	Ref
271. Aldershot	5,683	11.7	Con
272. North Herefordshire	5,894	11.7	Con
273. Milton Keynes North	5,430	11.8	Con
274. Louth and Horncastle	5,506	11.8	Ref
275. Surrey Heath	5,640	11.8	Con
276. Henley and Thame	6,267	11.8	Con
277. West Worcestershire	6,547	12.0	LD
278. Leicester West	4,212	12.1	Con
279. Kilmarnock and Loudoun	5,119	12.1	SNP
280. New Forest West	5,600	12.1	Lab
281. Morecambe and Lunesdale	5,815	12.1	Con
282. Fareham and Waterlooville	6,079	12.1	Lab
283. Bournemouth East	5,479	12.2	Con
284. Scarborough and Whitby	5,408	12.3	Con
285. Wellingborough and Rushden	5,486	12.4	Con
286. Brentwood and Ongar	5,980	12.4	Ref
287. Kenilworth and Southam	6,574	12.4	Lab
288. Mid Sussex	6,662	12.5	Con
289. Barrow and Furness	5,324	12.6	Con
290. Rossendale and Darwen	5,628	12.6	Con
291. Newcastle-under-Lyme	5,069	12.8	Con
292. Stone, Great Wyrley and Penkridge	5,466	12.8	Lab
293. Corby and East Northamptonshire	6,331	12.8	Con
294. Oldham West, Chadderton & Royton	4,976	12.9	Ind
295. Bassetlaw	5,768	12.9	Con
296. Southport	5,789	12.9	Con
297. Tewkesbury	6,262	12.9	Con
298. Rushcliffe	7,426	12.9	Con
299. Great Grimsby and Cleethorpes	4,803	13.1	Ref
300. Plymouth, Moor View	5,604	13.1	Con
301. North Devon	6,744	13.1	Con

Constituency	Maj	%	2nd
302. Hull East	3,920	13.2	Ref
303. Walsall and Bloxwich	4,914	13.2	Ind
304. Strangford	5,131	13.2	All
305. Preston	5,291	13.2	Ind
306. Basingstoke	6,484	13.2	Con
307. Honiton and Sidmouth	6,700	13.2	Con
308. Bradford South	4,392	13.3	Ref
309. Makerfield	5,399	13.4	Ref
310. Barnsley South	4,748	13.5	Ref
311. Stratford-on-Avon	7,122	13.5	Con
312. Glasgow North East	4,637	13.6	SNP
313. Birmingham, Hall Green & Moseley	5,656	13.6	Ind
314. Epping Forest	5,682	13.6	Lab
315. Edinburgh South West	6,217	13.6	SNP
316. Erewash	5,862	13.7	Con
317. Gosport	6,054	13.7	Lab
318. Ashfield	5,508	13.8	Lab
319. Glastonbury and Somerton	6,611	13.8	Con
320. Hitchin	7,109	13.8	Con
321. Belfast North	5,612	13.9	DUP
322. Argyll, Bute and South Lochaber	6,232	13.9	Con
323. South Ribble	6,501	13.9	Con
324. Sussex Weald	6,842	13.9	LD
325. Maldon	6,906	13.9	Ref
326. Kingswinford & South Staffordshire	6,303	14.0	Lab
327. Stoke-on-Trent North	5,082	14.0	Con
328. North Durham	5,873	14.1	Ref
329. Berwickshire, Roxburgh & Selkirk	6,599	14.1	SNP
330. Windsor	6,457	14.2	Lab
331. Hazel Grove	6,500	14.2	Lab
332. Birmingham, Northfield	5,389	14.3	Con
333. Bristol East	6,606	14.3	Grn
334. South Devon	7,127	14.5	Con
335. Cheltenham	7,210	14.5	Con
336. Harrow West	6,642	14.6	Con
337. Wrexham	5,948	14.7	Con
338. Rotherham	5,490	14.8	Ref
339. Islington North	7,247	14.8	Lab
340. West Dorset	7,789	14.8	Con
341. Alloa and Grangemouth	6,122	14.9	SNP
342. Bolsover	6,323	14.9	Con
343. South Holland and the Deepings	6,856	14.9	Ref
344. Spen Valley	6,188	15.1	Ref
345. Thirsk and Malton	7,550	15.1	Lab
346. West Dunbartonshire	6,010	15.2	SNP
347. Sunderland Central	6,073	15.2	Ref
348. Bury North	6,944	15.2	Con
349. Milton Keynes Central	7,291	15.2	Con
350. East Surrey	7,450	15.2	Lab
351. Bolton North East	6,653	15.4	Con
352. Halifax	6,269	15.5	Con
353. Stevenage	6,618	15.5	Con
354. Worcester	7,116	15.5	Con
355. Wokingham	8,345	15.5	Con
356. Croydon East	6,825	15.6	Con
357. Cardiff West	7,019	15.6	PC
358. Upper Bann	7,406	15.6	SF
359. Inverclyde and Renfrewshire West	6,401	15.8	SNP
360. Paisley and Renfrewshire South	6,527	15.8	SNP
361. Christchurch	7,455	15.8	Lab
362. Dover and Deal	7,585	15.8	Ref

Constituency	Maj	%	2nd
363. Runnymede and Weybridge	7,627	15.8	LD
364. Oldham East and Saddleworth	6,357	15.9	Ref
365. Sheffield, Hallam	8,189	15.9	LD
366. Harrogate and Knaresborough	8,238	15.9	Con
367. East Thanet	6,971	16.0	Con
368. Tunbridge Wells	8,687	16.0	Con
369. Derby South	6,002	16.1	Ref
370. Southampton, Itchen	6,105	16.1	Con
371. Ruislip, Northwood and Pinner	7,581	16.1	Lab
372. High Peak	7,908	16.1	Con
373. Paisley and Renfrewshire North	6,333	16.2	SNP
374. Glasgow West	6,446	16.2	SNP
375. Truro and Falmouth	8,151	16.2	Con
376. Wolverhampton North East	5,422	16.3	Con
377. Camborne and Redruth	7,806	16.3	Con
378. Heywood and Middleton North	6,082	16.4	Ref
379. Coatbridge and Bellshill	6,344	16.4	SNP
380. Chippenham	8,138	16.4	Con
381. Bishop Auckland	6,672	16.5	Con
382. Neath and Swansea East	6,809	16.5	Ref
383. Bradford East	6,189	16.6	Ind
384. Central Ayrshire	6,869	16.6	SNP
385. Weald of Kent	8,422	16.6	Lab
386. Hertsmere	7,992	16.7	Lab
387. Caerphilly	6,419	16.8	PC
388. Ilford South	6,894	16.8	Ind
389. Ipswich	7,403	16.8	Con
390. East Renfrewshire	8,421	16.8	SNP
391. East Grinstead and Uckfield	8,480	16.8	LD
392. North Down	7,305	16.9	All
393. Carshalton and Wallington	7,905	16.9	Con
394. Thurrock	6,474	17.2	Ref
395. Macclesfield	9,120	17.2	Con
396. South Antrim	7,512	17.5	DUP
397. Guildford	8,429	17.5	Con
398. Broxtowe	8,403	17.6	Con
399. Cowdenbeath and Kirkcaldy	7,248	17.7	SNP
400. Bristol South	7,666	17.7	Lab
401. Shipley	8,603	17.8	Con
402. Luton South & South Bedfordshire	6,858	17.9	Con
403. Houghton and Sunderland South	7,169	18.0	Ref
404. Wolverhampton West	7,868	18.0	Con
405. South Shields	6,653	18.1	Ref
406. Motherwell, Wishaw and Carluke	7,085	18.1	SNP
407. Calder Valley	8,991	18.1	Con
408. Stoke-on-Trent Central	6,409	18.2	Ref
409. Dewsbury and Batley	6,934	18.2	Lab
410. Droitwich and Evesham	8,995	18.2	Lab
411. Normanton and Hemsworth	6,662	18.3	Ref
412. Bolton South and Walkden	6,743	18.3	Ref
413. Clacton	8,405	18.3	Con
414. Mid Dunbartonshire	9,673	18.4	SNP
415. Pontefract, Castleford & Knottingley	6,630	18.4	Ref
416. Dagenham and Rainham	7,173	18.4	Ref
417. North East Cambridgeshire	7,189	18.4	Ref
418. Colchester	8,250	18.4	Con
419. Canterbury	8,653	18.4	Con
420. York Outer	9,391	18.4	Con
421. Midlothian	8,167	18.5	SNP
422. Dunfermline and Dollar	8,241	18.5	SNP
423. Eltham and Chislehurst	8,429	18.5	Con

Constituency	Maj	%	2nd
424. Washington and Gateshead South	6,913	18.7	Ref
425. Hastings and Rye	8,653	18.8	Con
426. New Forest East	8,495	18.8	Lab
427. Easington	6,542	19.1	Ref
428. Ashton-under-Lyne	6,791	19.1	Ref
429. Luton North	7,510	19.4	Con
430. East Kilbride and Strathaven	9,057	19.4	SNP
431. East Worthing and Shoreham	9,519	19.4	Con
432. Blackpool South	6,848	19.5	Ref
433. Harpenden and Berkhamsted	10,708	19.7	Con
434. Bathgate and Linlithgow	8,323	19.8	SNP
435. Telford	8,102	19.9	Ref
436. Penistone and Stocksbridge	8,739	19.9	Con
437. Filton and Bradley Stoke	10,000	19.9	Con
438. Wirral West	9,998	20.1	Con
439. Alyn and Deeside	8,794	20.3	Ref
440. Rawmarsh and Conisbrough	6,908	20.4	Ref
441. Feltham and Heston	7,944	20.4	Con
442. Torfaen	7,322	20.5	Ref
443. South Down	9,280	20.5	SDLP
444. North Cornwall	10,767	20.6	Con
445. Airdrie and Shotts	7,547	20.6	SNP
446. Rutherglen	8,767	20.6	SNP
447. Crewe and Nantwich	9,727	20.6	Con
448. Bermondsey and Old Southwark	7,787	20.7	LD
449. Selby	10,195	20.7	Con
450. Stroud	11,388	20.7	Con
451. Bridgend	8,595	20.8	Ref
452. Lincoln	8,793	20.8	Con
453. Leeds South West and Morley	8,423	21.0	Con
454. Merthyr Tydfil and Aberdare	7,447	21.1	Ref
455. Barnsley North	7,811	21.1	Ref
456. Newport West and Islwyn	8,868	21.1	Ref
457. Stockton North	7,939	21.2	Ref
458. Pontypridd	8,402	21.3	Ref
459. Rutland and Stamford	10,395	21.4	Lab
460. Mid Cheshire	8,927	21.5	Con
461. Northampton North	9,014	21.5	Con
462. Lancaster and Wyre	9,253	21.5	Con
463. Swindon South	9,606	21.5	Con
464. Leigh and Atherton	8,881	21.6	Ref
465. Edinburgh North and Leith	12,808	21.6	SNP
466. Hartlepool	7,698	21.7	Ref
467. Rhondda and Ogmore	7,790	21.7	Ref
468. Brentford and Isleworth	9,824	21.7	Con
469. Derby North	8,915	21.8	Con
470. Shrewsbury	11,355	22.0	Con
471. Wells and Mendip Hills	11,121	22.1	Con
472. Newton Aycliffe and Spennymoor	8,839	22.2	Ref
473. Bury South	9,361	22.2	Con
474. Tonbridge	11,166	22.2	Lab
475. Arundel and South Downs	12,134	22.2	LD
476. Birmingham, Edgbaston	8,368	22.3	Con
477. Esher and Walton	12,003	22.3	Con
478. Hamilton and Clyde Valley	9,472	22.5	SNP
479. Blyth and Ashington	9,173	22.7	Ref
480. Caithness, Sutherland & Easter Ross	10,489	22.8	SNP
481. Warrington South	11,340	22.8	Con
482. Stalybridge and Hyde	8,539	22.9	Ref
483. Wimbledon	12,610	22.9	Con
484. Warrington North	9,190	23.0	Ref



Constituency	Maj	%	2nd
485. Wakefield and Rothwell	9,346	23.0	Ref
486. Bedford	9,432	23.2	Con
487. Cardiff East	9,097	23.3	LD
488. Wigan	9,549	23.3	Ref
489. Bath	11,218	23.3	Lab
490. Newport East	9,009	23.4	Ref
491. Woking	11,246	23.4	Con
492. Hull West and Haltemprice	8,979	23.5	Ref
493. Chichester	12,172	23.5	Con
494. Cardiff North	11,207	23.6	Con
495. Norwich North	10,850	23.7	Con
496. Brighton, Kempdown & Peacehaven	9,663	23.8	Con
497. Coventry South	10,201	23.8	Con
498. Taunton and Wellington	11,939	23.8	Con
499. Lewes	12,624	23.8	Con
500. Swansea West	8,515	23.9	Ref
501. Leeds North West	11,896	23.9	Con
502. Gateshead Central and Whickham	9,644	24.0	Ref
503. Bristol Central	10,407	24.0	Lab
504. Cheadle	12,235	24.1	Con
505. Jarrow and Gateshead East	8,964	24.4	Ref
506. Harrow East	11,680	24.4	Lab
507. Gedling	11,884	24.4	Con
508. Winchester	13,821	24.4	Con
509. Gower	11,567	24.5	Con
510. Beckenham and Penge	12,905	24.7	Con
511. Yeovil	12,268	25.0	Con
512. Richmond and Northallerton	12,185	25.1	Lab
513. Doncaster Central	9,551	25.2	Con
514. Warwick and Leamington	12,412	25.2	Con
515. Putney	12,488	25.3	Con
516. West Ham and Beckton	9,254	25.4	Ind
517. Battersea	12,039	25.6	Con
518. Southampton, Test	9,333	26.0	Con
519. Sheffield Central	8,287	26.1	Grn
520. West Bromwich	9,554	26.1	Con
521. Chesterfield	10,820	26.1	Con
522. Worsley and Eccles	11,091	26.1	Ref
523. Cambridge	11,078	26.3	LD
524. Blaydon and Consett	11,153	26.4	Ref
525. Bristol North East	11,167	26.6	Grn
526. Coventry North West	11,174	26.6	Con
527. Chester North and Neston	11,870	26.6	Con
528. Leeds Central and Headingley	8,422	26.7	Grn
529. Middlesbrough and Thornaby East	9,192	26.7	Ref
530. Newcastle Central and West	11,060	26.7	Ref
531. Stratford and Bow	11,634	26.8	Grn
532. Eastbourne	12,204	26.8	Con
533. Nottingham North and Kimberley	9,427	27.1	Ref
534. Brighton, Pavilion	14,290	27.3	Lab
535. Wolverhampton South East	9,188	27.5	Ref
536. Lothian East	13,265	27.6	SNP
537. Hull North and Cottingham	10,679	27.9	Ref
538. Reading Central	12,637	27.9	Con
539. Cramlington and Killingworth	12,820	28.3	Ref
540. Na h-Eileanan an Iar	3,836	28.4	SNP
541. Manchester, Rusholme	8,235	28.4	Grn
542. Leeds East	11,265	28.6	Ref
543. St Ives	13,786	28.6	Con
544. Belfast South and Mid Down	12,506	28.8	All
545. City of Durham	11,757	28.9	Ref

Constituency	Maj	%	2nd
546. Aberafon-Maesteg	10,354	29.0	Ref
547. Ealing North	12,519	29.0	Con
548. Poplar and Limehouse	12,560	29.2	Grn
549. Enfield North	12,736	29.3	Con
550. Ealing Central and Acton	13,995	29.3	Con
551. Doncaster North	9,126	29.5	Con
552. Chatham and Aylesford	10,496	29.6	Con
553. Norwich South	13,239	29.6	Grn
554. Exeter	11,937	29.7	Con
555. Birmingham, Selly Oak	11,537	30.0	Con
556. Holborn and St Pancras	11,572	30.0	Ind
557. Cardiff South and Penarth	11,767	30.0	Grn
558. St Helens North	12,169	30.1	Ref
559. Barking	11,054	30.3	Ref
560. Newcastle East and Wallsend	12,817	30.3	Ref
561. Edmonton and Winchmore Hill	12,632	30.8	Con
562. West Lancashire	13,625	30.9	Con
563. Hampstead and Highgate	14,965	30.9	Con
564. North Shropshire	15,311	30.9	Con
565. Nottingham South	10,294	31.3	Con
566. Coventry East	11,623	31.4	Ref
567. St Helens South and Whiston	11,645	31.4	Ref
568. Hayes and Harlington	12,031	31.4	Con
569. Edinburgh West	16,470	31.4	SNP
570. North East Fife	13,479	31.5	SNP
571. Plymouth, Sutton and Devonport	13,328	31.7	Ref
572. Whitehaven and Workington	13,286	31.8	Ref
573. Smethwick	11,188	31.9	Ref
574. Ceredigion-Preseli	14,789	31.9	LD
575. Tynemouth	15,455	31.9	Con
576. Birkenhead	13,798	32.0	Grn
577. Leyton and Wanstead	13,964	32.0	Grn
578. Leeds West and Pudsey	12,392	32.2	Con
579. Bristol North West	15,669	32.3	Grn
580. Oxford West and Abingdon	14,894	32.4	Con
581. Blackley and Middleton South	10,250	32.7	Ref
582. Mid Ulster	14,923	32.8	DUP
583. Hammersmith and Chiswick	15,290	33.2	Con
584. Manchester, Withington	13,982	33.5	Grn
585. Southgate and Wood Green	15,300	33.5	Con
586. Newry and Armagh	15,493	33.7	SDLP
587. Ealing, Southall	15,793	33.7	Con
588. Portsmouth South	13,155	33.8	Ref
589. East Ham	12,863	33.9	Ind
590. Kingston and Surbiton	17,235	34.1	Con
591. Richmond Park	17,152	34.3	Con
592. Brent East	13,047	34.5	Con
593. Manchester Central	13,797	34.7	Grn
594. Sheffield South East	12,458	34.8	Con
595. Runcorn and Helsby	14,696	34.8	Ref
596. Stockport	15,270	35.0	Ref
597. Streatham and Croydon North	15,603	35.0	Grn
598. Stretford and Urmston	16,150	35.1	Con
599. Hackney South and Shoreditch	14,737	35.4	Grn
600. Leeds South	11,279	35.6	Grn
601. Leeds North East	16,083	35.6	Con
602. Lewisham North	15,782	35.8	Grn
603. Islington South and Finsbury	15,455	36.2	Grn
604. West Tyrone	15,917	36.5	DUP
605. Newcastle upon Tyne North	17,762	36.6	Con
606. Sheffield, Brightside & Hillsborough	11,600	36.7	Grn

Constituency	Maj	%	2nd
607. Gorton and Denton	13,403	36.7	Ref
608. Oxford East	14,465	36.8	Grn
609. Edinburgh South	17,251	36.8	SNP
610. Tooting	19,487	36.8	Con
611. Hackney North & Stoke Newington	15,080	36.9	Grn
612. Croydon West	14,226	37.3	Con
613. Wythenshawe and Sale East	14,610	37.3	Ref
614. Orkney and Shetland	7,807	37.8	SNP
615. Salford	15,101	38.0	Ref
616. Hove and Portslade	19,791	38.1	Grn
617. St Albans	19,834	38.4	Con
618. Tottenham	15,434	38.5	Grn
619. Sefton Central	18,282	38.5	Con
620. Queen's Park and Maida Vale	14,913	38.9	Grn
621. Peckham	15,228	39.2	Grn
622. Dwyfor Meirionnydd	15,876	39.3	Lab
623. Walthamstow	17,996	39.3	Grn
624. Lewisham West and East Dulwich	18,397	39.6	Grn
625. Sheffield, Heeley	15,304	39.8	Grn
626. Twickenham	21,457	40.0	Con
627. Belfast West	15,961	40.2	PBP
628. Vauxhall and Camberwell Green	15,112	40.3	Grn
629. Ellesmere Port and Bromborough	16,908	40.3	Ref
630. Erith and Thamesmead	16,302	40.4	Ref
631. Blaenau-Gwent and Rhymney	12,183	40.8	PC
632. Liverpool, Wavertree	16,304	41.0	Grn
633. Dulwich and West Norwood	18,189	41.4	Grn
634. Mitcham and Morden	18,761	41.4	Con
635. Nottingham East	15,162	41.7	Grn
636. Wallasey	17,996	42.1	Ref
637. Clapham and Brixton Hill	18,005	42.1	LD
638. Greenwich and Woolwich	18,366	43.0	Grn
639. Widnes and Halewood	16,425	43.1	Ref
640. Westmorland and Lonsdale	21,472	43.3	Con
641. York Central	19,154	44.2	Con
642. Hornsey and Friern Barnet	21,475	44.2	Grn
643. Lewisham East	18,073	44.5	Grn
644. Liverpool, Riverside	14,793	45.7	Grn
645. Liverpool, Garston	20,104	47.9	Ref
646. Knowsley	18,319	50.9	Ref
647. Liverpool, West Derby	20,423	53.8	Ref
648. Liverpool, Walton	20,245	54.9	Ref
649. Bootle	21,983	56.5	Ref
650. Chorley	20,575	60.6	Grn

# Labour List

This listing counts down the Labour constituencies from largest majority to smallest, and then the non-Labour constituencies in order of the winning party's majority over Labour from smallest to largest majority. Labour did not contest Chorley: the Speaker's constituency, nor the eighteen constituencies in Northern Ireland so the list numbers 631 rather than 650.

Constituency	Maj	%	2nd
1. Bootle	21,983	56.5	Ref
2. Liverpool, Walton	20,245	54.9	Ref
3. Liverpool, West Derby	20,423	53.8	Ref
4. Knowsley	18,319	50.9	Ref
5. Liverpool, Garston	20,104	47.9	Ref
6. Liverpool, Riverside	14,793	45.7	Grn
7. Lewisham East	18,073	44.5	Grn
8. Hornsey and Friern Barnet	21,475	44.2	Grn
9. York Central	19,154	44.2	Con
10. Widnes and Halewood	16,425	43.1	Ref
11. Greenwich and Woolwich	18,366	43.0	Grn
12. Clapham and Brixton Hill	18,005	42.1	LD
13. Wallasey	17,996	42.1	Ref
14. Nottingham East	15,162	41.7	Grn
15. Mitcham and Morden	18,761	41.4	Con
16. Dulwich and West Norwood	18,189	41.4	Grn
17. Liverpool, Wavertree	16,304	41.0	Grn
18. Blaenau-Gwent and Rhymney	12,183	40.8	PC
19. Erith and Thamesmead	16,302	40.4	Ref
20. Ellesmere Port and Bromborough	16,908	40.3	Ref
21. Vauxhall and Camberwell Green	15,112	40.3	Grn
22. Sheffield, Heeley	15,304	39.8	Grn
23. Lewisham West and East Dulwich	18,397	39.6	Grn
24. Walthamstow	17,996	39.3	Grn
25. Peckham	15,228	39.2	Grn
26. Queen's Park and Maida Vale	14,913	38.9	Grn
27. Sefton Central	18,282	38.5	Con
28. Tottenham	15,434	38.5	Grn
29. Hove and Portslade	19,791	38.1	Grn
30. Salford	15,101	38.0	Ref
31. Wythenshawe and Sale East	14,610	37.3	Ref
32. Croydon West	14,226	37.3	Con
33. Hackney North & Stoke Newington	15,080	36.9	Grn
34. Tooting	19,487	36.8	Con
35. Edinburgh South	17,251	36.8	SNP
36. Oxford East	14,465	36.8	Grn
37. Gorton and Denton	13,403	36.7	Ref
38. Sheffield, Brightside & Hillsborough	11,600	36.7	Grn
39. Newcastle upon Tyne North	17,762	36.6	Con
40. Islington South and Finsbury	15,455	36.2	Grn
41. Lewisham North	15,782	35.8	Grn
42. Leeds North East	16,083	35.6	Con
43. Leeds South	11,279	35.6	Grn
44. Hackney South and Shoreditch	14,737	35.4	Grn
45. Stretford and Urmston	16,150	35.1	Con
46. Streatham and Croydon North	15,603	35.0	Grn
47. Stockport	15,270	35.0	Ref
48. Runcorn and Helsby	14,696	34.8	Ref
49. Sheffield South East	12,458	34.8	Con
50. Manchester Central	13,797	34.7	Grn
51. Brent East	13,047	34.5	Con
52. East Ham	12,863	33.9	Ind
53. Portsmouth South	13,155	33.8	Ref
54. Ealing, Southall	15,793	33.7	Con

Constituency	Maj	%	2nd
55. Southgate and Wood Green	15,300	33.5	Con
56. Manchester, Withington	13,982	33.5	Grn
57. Hammersmith and Chiswick	15,290	33.2	Con
58. Blackley and Middleton South	10,250	32.7	Ref
59. Bristol North West	15,669	32.3	Grn
60. Leeds West and Pudsey	12,392	32.2	Con
61. Leyton and Wanstead	13,964	32.0	Grn
62. Birkenhead	13,798	32.0	Grn
63. Tynemouth	15,455	31.9	Con
64. Smethwick	11,188	31.9	Ref
65. Whitehaven and Workington	13,286	31.8	Ref
66. Plymouth, Sutton and Devonport	13,328	31.7	Ref
67. Hayes and Harlington	12,031	31.4	Con
68. St Helens South and Whiston	11,645	31.4	Ref
69. Coventry East	11,623	31.4	Ref
70. Nottingham South	10,294	31.3	Con
71. Hampstead and Highgate	14,965	30.9	Con
72. West Lancashire	13,625	30.9	Con
73. Edmonton and Winchmore Hill	12,632	30.8	Con
74. Newcastle East and Wallsend	12,817	30.3	Ref
75. Barking	11,054	30.3	Ref
76. St Helens North	12,169	30.1	Ref
77. Cardiff South and Penarth	11,767	30.0	Grn
78. Holborn and St Pancras	11,572	30.0	Ind
79. Birmingham, Selly Oak	11,537	30.0	Con
80. Exeter	11,937	29.7	Con
81. Chatham and Aylesford	10,496	29.6	Con
82. Norwich South	13,239	29.6	Grn
83. Doncaster North	9,126	29.5	Con
84. Ealing Central and Acton	13,995	29.3	Con
85. Enfield North	12,736	29.3	Con
86. Poplar and Limehouse	12,560	29.2	Grn
87. Ealing North	12,519	29.0	Con
88. Aberafon-Maesteg	10,354	29.0	Ref
89. City of Durham	11,757	28.9	Ref
90. Leeds East	11,265	28.6	Ref
91. Manchester, Rusholme	8,235	28.4	Grn
92. Na h-Eileanan an Iar	3,836	28.4	SNP
93. Cramlington and Killingworth	12,820	28.3	Ref
94. Reading Central	12,637	27.9	Con
95. Hull North and Cottingham	10,679	27.9	Ref
96. Lothian East	13,265	27.6	SNP
97. Wolverhampton South East	9,188	27.5	Ref
98. Nottingham North and Kimberley	9,427	27.1	Ref
99. Stratford and Bow	11,634	26.8	Grn
100. Newcastle Central and West	11,060	26.7	Ref
101. Middlesbrough and Thornaby East	9,192	26.7	Ref
102. Leeds Central and Headingley	8,422	26.7	Grn
103. Chester North and Neston	11,870	26.6	Con
104. Coventry North West	11,174	26.6	Con
105. Bristol North East	11,167	26.6	Grn
106. Blaydon and Consett	11,153	26.4	Ref
107. Cambridge	11,078	26.3	LD
108. Worsley and Eccles	11,091	26.1	Ref

Constituency	Maj	%	2nd
109. Chesterfield	10,820	26.1	Con
110. West Bromwich	9,554	26.1	Con
111. Sheffield Central	8,287	26.1	Grn
112. Southampton, Test	9,333	26.0	Con
113. Battersea	12,039	25.6	Con
114. West Ham and Beckton	9,254	25.4	Ind
115. Putney	12,488	25.3	Con
116. Warwick and Leamington	12,412	25.2	Con
117. Doncaster Central	9,551	25.2	Con
118. Beckenham and Penge	12,905	24.7	Con
119. Gower	11,567	24.5	Con
120. Gedling	11,884	24.4	Con
121. Jarrow and Gateshead East	8,964	24.4	Ref
122. Gateshead Central and Whickham	9,644	24.0	Ref
123. Leeds North West	11,896	23.9	Con
124. Swansea West	8,515	23.9	Ref
125. Coventry South	10,201	23.8	Con
126. Brighton, Kemptown & Peacehaven	9,663	23.8	Grn
127. Norwich North	10,850	23.7	Con
128. Cardiff North	11,207	23.6	Con
129. Hull West and Haltemprice	8,979	23.5	Ref
130. Newport East	9,009	23.4	Ref
131. Cardiff Central	9,097	23.3	LD
132. Wigan	9,549	23.3	Ref
133. Bedford	9,432	23.2	Con
134. Wakefield and Rothwell	9,346	23.0	Ref
135. Warrington North	9,190	23.0	Ref
136. Stalybridge and Hyde	8,539	22.9	Ref
137. Warrington South	11,340	22.8	Con
138. Blyth and Ashington	9,173	22.7	Ref
139. Hamilton and Clyde Valley	9,472	22.5	SNP
140. Birmingham, Edgbaston	8,368	22.3	Con
141. Bury South	9,361	22.2	Con
142. Newton Aycliffe and Spennymoor	8,839	22.2	Ref
143. Shrewsbury	11,355	22.0	Con
144. Derby North	8,915	21.8	Con
145. Brentford and Isleworth	9,824	21.7	Con
146. Rhondda and Ogmore	7,790	21.7	Ref
147. Hartlepool	7,698	21.7	Ref
148. Edinburgh North and Leith	12,808	21.6	SNP
149. Leigh and Atherton	8,881	21.6	Ref
150. Swindon South	9,606	21.5	Con
151. Lancaster and Wyre	9,253	21.5	Con
152. Northampton North	9,014	21.5	Con
153. Mid Cheshire	8,927	21.5	Con
154. Pontypridd	8,402	21.3	Ref
155. Stockton North	7,939	21.2	Ref
156. Newport West and Islwyn	8,868	21.1	Ref
157. Barnsley North	7,811	21.1	Ref
158. Merthyr Tydfil and Aberdare	7,447	21.1	Ref
159. Leeds South West and Morley	8,423	21.0	Con
160. Lincoln	8,793	20.8	Con
161. Bridgend	8,595	20.8	Ref
162. Stroud	11,388	20.7	Con
163. Selby	10,195	20.7	Con
164. Bermondsey and Old Southwark	7,787	20.7	LD
165. Crewe and Nantwich	9,727	20.6	Con
166. Rutherglen	8,767	20.6	SNP
167. Airdrie and Shotts	7,547	20.6	SNP
168. Torfaen	7,322	20.5	Ref
169. Feltham and Heston	7,944	20.4	Con

Constituency	Maj	%	2nd
170. Rawmarsh and Conisbrough	6,908	20.4	Ref
171. Alyn and Deeside	8,794	20.3	Ref
172. Wirral West	9,998	20.1	Con
173. Filton and Bradley Stoke	10,000	19.9	Con
174. Penistone and Stocksbridge	8,739	19.9	Con
175. Telford	8,102	19.9	Ref
176. Bathgate and Linlithgow	8,323	19.8	SNP
177. Blackpool South	6,848	19.5	Ref
178. East Worthing and Shoreham	9,519	19.4	Con
179. East Kilbride and Strathaven	9,057	19.4	SNP
180. Luton North	7,51	19.4	Con
181. Ashton-under-Lyne	6,791	19.1	Ref
182. Easington	6,542	19.1	Ref
183. Hastings and Rye	8,653	18.8	Con
184. Washington and Gateshead South	6,913	18.7	Ref
185. Eltham and Chislehurst	8,429	18.5	Con
186. Dunfermline and Dollar	8,241	18.5	SNP
187. Midlothian	8,167	18.5	SNP
188. York Outer	9,391	18.4	Con
189. Canterbury	8,653	18.4	Con
190. Colchester	8,250	18.4	Con
191. Dagenham and Rainham	7,173	18.4	Ref
192. Pontefract, Castleford & Knottingley	6,630	18.4	Ref
193. Bolton South and Walkden	6,743	18.3	Ref
194. Normanton and Hemsworth	6,662	18.3	Ref
195. Stoke-on-Trent Central	6,409	18.2	Ref
196. Calder Valley	8,991	18.1	Con
197. Motherwell, Wishaw and Carluke	7,085	18.1	SNP
198. South Shields	6,653	18.1	Ref
199. Wolverhampton West	7,868	18.0	Con
200. Houghton and Sunderland South	7,169	18.0	Ref
201. Luton South & South Bedfordshire	6,858	17.9	Con
202. Shipley	8,603	17.8	Con
203. Bristol South	7,666	17.7	Lab
204. Cowdenbeath and Kirkcaldy	7,248	17.7	SNP
205. Broxtowe	8,403	17.6	Con
206. Macclesfield	9,120	17.2	Con
207. Thurrock	6,474	17.2	Ref
208. East Renfrewshire	8,421	16.8	SNP
209. Ipswich	7,403	16.8	Con
210. Ilford South	6,894	16.8	Ind
211. Caerphilly	6,419	16.8	PC
212. Central Ayrshire	6,869	16.6	SNP
213. Bradford East	6,189	16.6	Ind
214. Neath and Swansea East	6,809	16.5	Ref
215. Bishop Auckland	6,672	16.5	Con
216. Coatbridge and Bellshill	6,344	16.4	SNP
217. Heywood and Middleton North	6,082	16.4	Ref
218. Camborne and Redruth	7,806	16.3	Con
219. Wolverhampton North East	5,422	16.3	Con
220. Truro and Falmouth	8,151	16.2	Con
221. Glasgow West	6,446	16.2	SNP
222. Paisley and Renfrewshire North	6,333	16.2	SNP
223. High Peak	7,908	16.1	Con
224. Southampton, Itchen	6,105	16.1	Con
225. Derby South	6,002	16.1	Ref
226. East Thanet	6,971	16.0	Con
227. Sheffield, Hallam	8,189	15.9	LD
228. Oldham East and Saddleworth	6,357	15.9	Ref
229. Dover and Deal	7,585	15.8	Ref
230. Paisley and Renfrewshire South	6,527	15.8	SNP

Constituency	Maj	%	2nd
231. Inverclyde and Renfrewshire West	6,401	15.8	SNP
232. Cardiff West	7,019	15.6	PC
233. Croydon East	6,825	15.6	Con
234. Worcester	7,116	15.5	Con
235. Stevenage	6,618	15.5	Con
236. Halifax	6,269	15.5	Con
237. Bolton North East	6,653	15.4	Con
238. Milton Keynes Central	7,291	15.2	Con
239. Bury North	6,944	15.2	Con
240. Sunderland Central	6,073	15.2	Ref
241. West Dunbartonshire	6,010	15.2	SNP
242. Spen Valley	6,188	15.1	Ref
243. Bolsover	6,323	14.9	Con
244. Alloa and Grangemouth	6,122	14.9	SNP
245. Rotherham	5,490	14.8	Ref
246. Wrexham	5,948	14.7	Con
247. Harrow West	6,642	14.6	Con
248. Bristol East	6,606	14.3	Grn
249. Birmingham, Northfield	5,389	14.3	Con
250. North Durham	5,873	14.1	Ref
251. Stoke-on-Trent North	5,082	14.0	Con
252. South Ribble	6,501	13.9	Con
253. Hitchin	7,109	13.8	Con
254. Erewash	5,862	13.7	Con
255. Edinburgh South West	6,217	13.6	SNP
256. Birmingham, Hall Green & Moseley	5,656	13.6	Ind
257. Glasgow North East	4,637	13.6	SNP
258. Barnsley South	4,748	13.5	Ref
259. Makerfield	5,399	13.4	Ref
260. Bradford South	4,392	13.3	Ref
261. Basingstoke	6,484	13.2	Con
262. Preston	5,291	13.2	Ind
263. Walsall and Bloxwich	4,914	13.2	Ind
264. Hull East	3,920	13.2	Ref
265. Plymouth, Moor View	5,604	13.1	Con
266. Great Grimsby and Cleethorpes	4,803	13.1	Ref
267. Rushcliffe	7,426	12.9	Con
268. Southport	5,789	12.9	Con
269. Bassetlaw	5,768	12.9	Con
270. Oldham W, Chadderton & Royton	4,976	12.9	Ind
271. Corby and East Northamptonshire	6,331	12.8	Con
272. Newcastle-under-Lyme	5,069	12.8	Con
273. Rossendale and Darwen	5,628	12.6	Con
274. Barrow and Furness	5,324	12.6	Con
275. Wellingborough and Rushden	5,486	12.4	Con
276. Scarborough and Whitby	5,408	12.3	Con
277. Bournemouth East	5,479	12.2	Con
278. Morecambe and Lunesdale	5,815	12.1	Con
279. Kilmarnock and Loudoun	5,119	12.1	SNP
280. Leicester West	4,212	12.1	Con
281. Milton Keynes North	5,430	11.8	Con
282. Aldershot	5,683	11.7	Con
283. Falkirk	4,996	11.7	SNP
284. Loughborough	4,960	11.7	Con
285. Bangor-Aberconwy	4,896	11.7	PC
286. Crawley	5,235	11.4	Con
287. Carlisle	5,200	11.3	Con
288. Huddersfield	4,533	11.3	Grn
289. Halesowen	4,364	11.3	Con
290. Sherwood Forest	4,863	11.2	Con
291. Bolton West	4,945	11.1	Con

Constituency	Maj	%	2nd
292. Blackpool North and Fleetwood	4,647	11.1	Con
293. Hemel Hempstead	4,857	11.0	Con
294. Penrith and Solway	5,257	10.7	Con
295. Colne Valley	4,963	10.7	Con
296. Glasgow East	3,784	10.7	SNP
297. Watford	4,723	10.6	Con
298. Tipton and Wednesbury	3,385	10.6	Con
299. North East Somerset and Hanham	5,319	10.4	Con
300. North Northumberland	5,067	10.4	Con
301. Ossett and Denby Dale	4,542	10.4	Con
302. Weston-super-Mare	4,409	10.4	Con
303. Wycombe	4,591	10.3	Con
304. Ayr, Carrick and Cumnock	4,154	10.2	SNP
305. Birmingham, Erdington	3,601	10.2	Ref
306. Glasgow North	3,539	10.2	SNP
307. Cumbernauld and Kirkintilloch	4,144	10.1	SNP
308. Southend East and Rochford	4,027	10.1	Con
309. Stafford	4,595	10.0	Con
310. Glasgow South	4,154	9.8	SNP
311. Clwyd East	4,622	9.7	Con
312. Gillingham and Rainham	3,972	9.6	Con
313. Swindon North	4,103	9.3	Con
314. Northampton South	4,071	9.3	Con
315. Birmingham, Ladywood	3,421	9.3	Ind
316. Isle of Wight West	3,177	9.3	Con
317. Finchley and Golders Green	4,581	9.2	Con
318. Vale of Glamorgan	4,216	9.2	Con
319. Brent West	3,793	9.2	Con
320. Glasgow South West	3,285	9.2	SNP
321. Rugby	4,428	9.1	Con
322. South Derbyshire	4,168	9.1	Con
323. Scunthorpe	3,542	9.1	Con
324. Hertford and Stortford	4,748	8.8	Con
325. Montgomeryshire and Glyndwr	3,815	8.8	Ref
326. Redcar	3,323	8.7	Con
327. Folkestone and Hythe	3,729	8.6	Con
328. Burnley	3,420	8.6	LD
329. Mansfield	3,485	8.5	Con
330. Slough	3,647	8.4	Ind
331. North Ayrshire and Arran	3,551	8.4	SNP
332. Nuneaton	3,479	8.4	Con
333. Amber Valley	3,554	8.3	Ref
334. Glenrothes and Mid Fife	2,954	8.2	SNP
335. Altrincham and Sale West	4,174	8.1	Con
336. Edinburgh East and Musselburgh	3,715	8.1	SNP
337. Bournemouth West	3,224	8.1	Con
338. Livingston	3,528	7.9	SNP
339. Welwyn-Hatfield	3,799	7.8	Con
340. Worthing West	3,949	7.7	Con
341. Kettering	3,820	7.7	Con
342. Stourbridge	3,073	7.7	Con
343. Gloucester	3,431	7.6	Con
344. Cannock Chase	3,125	7.3	Con
345. Hexham	3,713	7.2	Con
346. Rochester and Strood	2,930	6.9	Con
347. Kensington and Bayswater	2,903	6.9	Con
348. Cities of London and Westminster	2,708	6.9	Con
349. Congleton	3,387	6.8	Con
350. Banbury	3,256	6.7	Con
351. Monmouthshire	3,338	6.5	Con
352. Gravesham	2,712	6.3	Con



Constituency	Maj	%	2nd
353. Doncaster East & Isle of Axholme	2,311	5.9	Con
354. Harlow	2,504	5.8	Con
355. Chipping Barnet	2,914	5.7	Con
356. South Norfolk	2,826	5.7	Con
357. Birmingham, Hodge Hill	1,566	5.6	WP
358. Darlington	2,298	5.4	Con
359. North Warwickshire & Bedworth	2,198	5.4	Con
360. Dudley	1,900	5.3	Con
361. St Austell and Newquay	2,470	5.2	Con
362. Buckingham and Bletchley	2,421	5.0	Con
363. Burton and Uttoxeter	2,266	5.0	Con
364. Bexleyheath and Crayford	2,114	4.9	Con
365. Lowestoft	2,016	4.8	Con
366. Southend West and Leigh	1,949	4.1	Con
367. Hyndburn	1,687	4.6	Con
368. Mid Derbyshire	1,878	4.0	Con
369. Mid and South Pembrokeshire	1,878	4.0	Con
370. South East Cornwall	1,911	3.9	Con
371. North East Derbyshire	1,753	3.9	Con
372. Ashford	1,779	3.8	Con
373. North East Hertfordshire	1,923	3.7	Con
374. Llanelli	1,504	3.7	Ref
375. Bethnal Green and Stepney	1,689	3.6	Ind
376. Tamworth	1,382	3.1	Con
377. Reading West and Mid Berkshire	1,361	3.0	Con
378. Bury St Edmunds and Stowmarket	1,452	2.9	Con
379. Rochdale	1,440	3.6	WP
380. Stirling and Strathallan	1,394	2.8	SNP
381. Clwyd North	1,196	2.8	Con
382. Dartford	1,192	2.7	Con
383. Rother Valley	998	2.4	Con
384. Suffolk Coastal	1,070	2.2	Con
385. South Dorset	1,048	2.1	Con
386. North West Leicestershire	1,012	2.0	Con
387. Pendle and Clitheroe	902	1.9	Con
388. Earley and Woodley	848	1.9	Con
389. Bradford West	707	1.9	Ind
390. Birmingham, Yardley	693	1.9	WP
391. Redditch	789	1.8	Con
392. Bracknell	784	1.8	Con
393. Portsmouth North	780	1.8	Con
394. Lichfield	810	1.7	Con
395. Ribble Valley	856	1.6	Con
396. Stoke-on-Trent South	627	1.5	Con
397. Dunstable and Leighton Buzzard	667	1.4	Con
398. South West Norfolk	630	1.4	Con
399. Aylesbury	630	1.3	Con
400. Uxbridge and South Ruislip	587	1.3	Con
401. North Somerset	639	1.2	Con
402. Ilford North	528	1.2	Ind
403. Sittingbourne and Sheppey	355	0.9	Con
404. Derbyshire Dales	350	0.6	Con
405. Middlesbrough S. & East Cleveland	214	0.6	Con
406. Forest of Dean	278	0.5	Con
407. Chelsea and Fulham	152	0.3	Con
408. Peterborough	118	0.2	Con
409. North West Cambridgeshire	39	0.1	Con
410. Poole	18	0.0	Con
411. Hendon	15	0.0	Con

Constituency	Maj	%	2nd
1. Basildon and Billericay	20	0.0	Lab
2. Central Devon	61	0.1	Lab
3. Havant	92	0.2	Lab
4. Exmouth and Exeter East	121	0.2	Lab
5. South Basildon and East Thurrock	98	0.3	Lab
6. Beverley and Holderness	124	0.3	Lab
7. Blackburn	132	0.3	Lab
8. Bromley and Biggin Hill	302	0.6	Lab
9. Fylde	581	1.2	Lab
10. Birmingham, Perry Barr	507	1.4	Lab
11. Broadland and Fakenham	719	1.5	Lab
12. Dundee Central	675	1.7	Lab
13. The Wrekin	883	1.7	Lab
14. Wyre Forest	812	1.8	Lab
15. Arbroath and Broughty Ferry	859	1.9	Lab
16. Tatton	1,136	2.1	Lab
17. Leicester South	979	2.3	Lab
18. Harwich and North Essex	1,162	2.4	Lab
19. Mid Bedfordshire	1,321	2.7	Lab
20. Staffordshire Moorlands	1,175	2.8	Lab
21. Hereford and South Herefordshire	1,279	2.8	Lab
22. Huntingdon	1,499	2.9	Lab
23. Skipton and Ripon	1,650	3.1	Lab
24. Faversham and Mid Kent	1,469	3.2	Lab
25. Romford	1,463	3.3	Lab
26. Bridgwater	1,349	3.4	Lab
27. Spelthorne	1,590	3.4	Lab
28. Great Yarmouth	1,426	3.5	Lab
29. Keighley and Ilkley	1,625	3.6	Lab
30. Maidstone and Malling	1,674	3.6	Lab
31. Bognor Regis and Littlehampton	1,765	3.7	Lab
32. Dumfries and Galloway	1,760	3.9	SNP
33. South West Devon	2,112	4.0	Lab
34. Aberdeen North	1,760	4.2	Lab
35. Stockton West	2,139	4.4	Lab
36. Mid Leicestershire	2,201	4.6	Lab
37. Croydon South	2,313	4.7	Lab
38. Harborough, Oadby and Wigston	2,378	4.7	Lab
39. North West Essex	2,610	4.8	Lab
40. Hornchurch and Upminster	2,321	4.9	Ref
41. Herne Bay and Sandwich	2,499	5.1	Lab
42. Sutton Coldfield	2,543	5.3	Lab
43. Bexhill and Battle	2,657	5.6	Lab
44. Daventry	3,012	5.7	Lab
45. Chester South and Eddisbury	3,057	5.8	Lab
46. Bromsgrove	3,016	6.0	Lab
47. Reigate	3,187	6.0	Lab
48. South Suffolk	3,047	6.3	Lab
49. North West Hampshire	3,288	6.5	Lab
50. Broxbourne	2,858	6.6	Lab
51. Mid Norfolk	3,054	6.6	Lab
52. Newark	3,572	6.7	Lab
53. South Northamptonshire	3,687	6.8	Lab
54. South West Wiltshire	3,243	7.0	Lab
55. West Suffolk	3,247	7.1	Lab
56. Goole and Pocklington	3,572	7.2	Lab
57. Bridlington and the Wolds	3,125	7.3	Lab
58. Gainsborough	3,532	7.5	Lab
59. Braintree	3,670	7.5	Lab
60. Brigg and Immingham	3,243	7.6	Lab
61. Old Bexley and Sidcup	3,548	7.6	Lab

Constituency	Maj	%	2nd
62. Salisbury	3,807	7.6	Lab
63. Castle Point	3,251	8.0	Lab
64. Aberdeen South	3,758	8.1	Lab
65. Brecon, Radnor and Cwm Tawe	3,832	8.2	Con
66. Sleaford and North Hykeham	4,346	8.9	Lab
67. Ynys Mon	2,791	9.1	Con
68. Central Suffolk and North Ipswich	4,290	9.2	Lab
69. Wetherby and Easingwold	4,846	9.3	Lab
70. Leicester East	4,426	9.5	Lab
71. Grantham and Bourne	4,496	9.8	Lab
72. Solihull West and Shirley	4,620	9.8	Lab
73. Chingford and Woodford Green	4,757	9.8	Lab
74. Caerfyrddin	4,535	9.9	Lab
75. East Wiltshire	4,716	10.0	Lab
76. Witham	5,145	10.2	Lab
77. Meriden and Solihull East	4,584	10.4	Lab
78. Torridge and Tavistock	5,284	10.4	LD
79. Aldridge-Brownhills	4,294	10.5	Lab
80. North Bedfordshire	5,414	10.5	Lab
81. South Leicestershire	5,506	10.8	Lab
82. Dumfriesshire, Clydesdale & Tweeddale	4,859	11.0	SNP
83. Orpington	5,118	11.1	Lab
84. North West Norfolk	4,697	11.5	Lab
85. Melton and Syston	5,396	11.7	Lab
86. New Forest West	5,600	12.1	Lab
87. Fareham and Waterlooville	6,079	12.1	Lab
88. Isle of Wight East	4,163	12.2	Ref
89. Rayleigh and Wickford	5,933	12.4	Ref
90. Kenilworth and Southam	6,574	12.4	Lab
91. Stone, Great Wyrley and Penkridge	5,466	12.8	Lab
92. Epping Forest	5,682	13.6	Lab
93. Gosport	6,054	13.7	Lab
94. Ashfield	5,508	13.8	Lab
95. Brentwood and Ongar	6,649	13.8	Ref
96. Kingswinford & South Staffordshire	6,303	14.0	Lab
97. South West Hertfordshire	6,821	14.1	LD
98. Windsor	6,457	14.2	Lab
99. Hazel Grove	6,500	14.2	Lab
100. Moray West, Nairn and Strathspey	6,702	14.4	Con
101. Islington North	7,247	14.8	Lab
102. Louth and Horncastle	6,966	15.0	Ref
103. Thirsk and Malton	7,550	15.1	Lab
104. East Surrey	7,450	15.2	Lab
105. Ely and East Cambridgeshire	7,967	15.2	Con
106. Argyll, Bute and South Lochaber	6,997	15.6	Con
107. Christchurch	7,455	15.8	Lab
108. Ruislip, Northwood and Pinner	7,581	16.1	Lab
109. Weald of Kent	8,422	16.6	Lab
110. Hertsmere	7,992	16.7	Lab
111. Newton Abbot	8,086	16.9	Con
112. Sussex Weald	8,519	17.3	LD
113. Hinckley and Bosworth	8,431	17.6	LD
114. Runnymede and Weybridge	8,479	17.6	LD
115. North Cotswolds	8,833	17.6	LD
116. East Grinstead and Uckfield	9,279	17.6	LD
117. Dewsbury and Batley	6,934	18.2	Lab
118. South Holland and the Deepings	8,376	18.2	Ref
119. Droitwich and Evesham	8,995	18.2	Lab
120. New Forest East	8,495	18.8	Lab
121. Sutton and Cheam	9,146	19.2	Con
122. Maldon	9,557	19.2	Ref
123. Eastleigh	8,965	19.3	Con

Constituency	Maj	%	2nd
124. Boston and Skegness	7,891	19.5	Con
125. Perth and Kinross-shire	9,910	19.8	Con
126. Hamble Valley	10,918	20.2	LD
127. Mid Buckinghamshire	10,979	20.3	LD
128. South Shropshire	10,689	20.7	LD
129. West Worcestershire	11,448	21.0	LD
130. North East Cambridgeshire	8,238	21.1	Ref
131. Rutland and Stamford	10,395	21.4	Lab
132. Mid Dunbartonshire	11,356	21.6	SNP
133. Frome and East Somerset	10,164	21.8	Con
134. Farnham and Bordon	11,623	21.9	LD
135. Mid Sussex	11,739	22.0	Con
136. Gordon and Buchan	9,730	22.2	SNP
137. Tonbridge	11,166	22.2	Lab
138. Bicester and Woodstock	11,183	22.3	Con
139. Arundel and South Downs	12,219	22.3	LD
140. West Aberdeenshire & Kincardine	11,086	22.6	SNP
141. Epsom and Ewell	12,349	22.6	Con
142. Sevenoaks	11,526	23.1	LD
143. Bath	11,218	23.3	Lab
144. Beaconsfield	11,278	23.7	LD
145. St Neots and Mid Cambridgeshire	12,599	23.8	Con
146. Wimbledon	13,057	23.8	Con
147. Bristol Central	10,407	24.0	Lab
148. Harrow East	11,680	24.4	Lab
149. Inverness, Skye & West Ross-shire	11,913	24.8	SNP
150. Aberdeenshire North & Moray East	9,579	25.1	Con
151. Richmond and Northallerton	12,185	25.1	Lab
152. Didcot and Wantage	13,748	25.1	Con
153. Angus and Perthshire Glens	12,343	26.0	Con
154. Berwickshire, Roxburgh & Selkirk	12,561	26.9	SNP
155. East Hampshire	13,542	27.0	LD
156. Brighton, Pavilion	14,290	27.3	Lab
157. North Dorset	13,838	27.8	LD
158. Chelmsford	14,106	27.9	Con
159. Horsham	15,653	28.2	Con
160. North East Hampshire	16,121	29.0	Con
161. Tiverton and Minehead	14,001	29.5	Con
162. Thornbury and Yate	15,758	29.5	Con
163. Clacton	13,777	30.0	Con
164. Carshalton and Wallington	14,018	30.0	Con
165. Melksham and Devizes	15,444	30.1	Con
166. Romsey and Southampton North	15,253	30.5	LD
167. Cheadle	15,772	31.1	Con
168. Witney	16,059	31.8	Con
169. Maidenhead	16,129	32.0	Con
170. Tunbridge Wells	17,483	32.2	Con
171. Waveney Valley	15,846	32.3	Con
172. Newbury	15,983	32.6	Con
173. Tewkesbury	16,432	33.8	Con
174. Dorking and Horley	16,868	33.8	Con
175. Torbay	15,661	34.0	Con
176. Mid Dorset and North Poole	16,876	34.1	Con
177. Ceredigion-Preseli	16,352	35.3	LD
178. North Norfolk	16,610	35.3	Con
179. South Cambridgeshire	19,598	35.7	Con
180. Edinburgh West	18,791	35.8	SNP
181. Glastonbury and Somerton	17,253	36.2	Con
182. North Devon	18,604	36.3	Con
183. South Cotswolds	19,019	36.4	Con
184. North Herefordshire	18,531	37.2	Con
185. Stratford-on-Avon	19,697	37.2	Con

Constituency	Maj	%	2nd
186. Chippenham	18,627	37.6	Con
187. Godalming and Ash	20,545	37.6	LD
188. Oxford West and Abingdon	17,433	37.9	Con
189. Kingston and Surbiton	19,309	38.1	Con
190. Harrogate and Knaresborough	19,823	38.1	Con
191. Surrey Heath	18,239	38.2	Con
192. Henley and Thame	20,330	38.3	Con
193. Chesham and Amersham	20,920	38.4	Con
194. Dwyfor Meirionnydd	15,876	39.3	Lab
195. Guildford	19,006	39.4	Con
196. Honiton and Sidmouth	20,060	39.6	Con
197. South Devon	19,474	39.7	Con
198. Wells and Mendip Hills	20,095	39.9	Con
199. Woking	19,575	40.7	Con
200. Wokingham	22,112	41.0	Con
201. Taunton and Wellington	20,779	41.3	Con
202. Caithness, Sutherland & Easter Ross	19,327	42.0	SNP
203. North Cornwall	21,946	42.1	Con
204. Yeovil	20,763	42.4	Con
205. Harpenden and Berkhamsted	23,221	42.7	Con
206. Chichester	22,365	43.1	Con
207. Twickenham	23,492	43.8	Con
208. Lewes	23,321	43.9	Con
209. Cheltenham	22,411	45.2	Con
210. North East Fife	19,358	45.3	SNP
211. West Dorset	23,913	45.4	Con
212. Richmond Park	23,480	45.6	Con
213. North Shropshire	22,791	46.0	Con
214. Eastbourne	21,053	46.2	Con
215. St Ives	22,245	46.2	Con
216. St Albans	24,033	46.5	Con
217. Winchester	26,916	47.2	Con
218. Esher and Walton	25,469	47.3	Con
219. Orkney and Shetland	9,904	47.9	SNP
220. Westmorland and Lonsdale	28,755	58.0	Con

# Conservative List

This listing counts down the Labour constituencies from largest majority to smallest, and then the non-Labour constituencies in order of the winning party's majority over Labour from smallest to largest majority. Labour did not contest Chorley: the Speaker's constituency, nor the eighteen constituencies in Northern Ireland. The party also failed to field a candidate in Rotherham so the list totals 630 rather than 650.

To win a bare overall majority in the House of Commons of 326 seats, the Conservatives must gain 205 seats. The 205th seat on this list is Ipswich, with a 16.8% majority. Therefore the Conservatives require an 8.4% swing, assuming the split in the right of centre vote with Reform UK cannot be resolved. If it is resolved, the swing required is substantially reduced.

Constituency	Maj	%	2nd
1. Richmond and Northallerton	12,185	25.1	Lab
2. Harrow East	11,680	24.4	Lab
3. Arundel and South Downs	12,134	22.2	LD
4. Tonbridge	11,166	22.2	Lab
5. Rutland and Stamford	10,395	21.4	Lab
6. New Forest East	8,495	18.8	Lab
7. North East Cambridgeshire	7,189	18.4	Ref
8. Droitwich and Evesham	8,995	18.2	Lab
9. East Grinstead and Uckfield	8,480	16.8	LD
10. Hertsmere	7,992	16.7	Lab
11. Weald of Kent	8,422	16.6	Lab
12. Ruislip, Northwood and Pinner	7,581	16.1	Lab
13. Runnymede and Weybridge	7,627	15.8	LD
14. Christchurch	7,455	15.8	Lab
15. East Surrey	7,450	15.2	Lab
16. Thirsk and Malton	7,550	15.1	Lab
17. South Holland and the Deepings	6,856	14.9	Ref
18. Windsor	6,457	14.2	Lab
19. Berwickshire, Roxburgh & Selkirk	6,599	14.1	SNP
20. Kingswinford & South Staffordshire	6,303	14.0	Lab
21. Maldon	6,906	13.9	Ref
22. Sussex Weald	6,842	13.9	LD
23. Gosport	6,054	13.7	Lab
24. Epping Forest	5,682	13.6	Lab
25. Stone, Great Wyrley & Penkridge	5,466	12.8	Lab
26. Kenilworth and Southam	6,574	12.4	Lab
27. Brentwood and Ongar	5,980	12.4	Ref
28. Fareham and Waterlooville	6,079	12.1	Lab
29. New Forest West	5,600	12.1	Lab
30. West Worcestershire	6,547	12.0	LD
31. Louth and Horncastle	5,506	11.8	Ref
32. Rayleigh and Wickford	5,621	11.7	Ref
33. Melton and Syston	5,396	11.7	Lab
34. Beaconsfield	5,455	11.5	LD
35. North West Norfolk	4,697	11.5	Lab
36. Hinckley and Bosworth	5,408	11.3	LD
37. Orpington	5,118	11.1	Lab
38. Sevenoaks	5,440	10.9	LD
39. Mid Buckinghamshire	5,872	10.8	LD
40. South Leicestershire	5,506	10.8	Lab
41. North Bedfordshire	5,414	10.5	Lab
42. Aldridge-Brownhills	4,294	10.5	Lab
43. Meriden and Solihull East	4,584	10.4	Lab
44. Witham	5,145	10.2	Lab
45. East Wiltshire	4,716	10.0	Lab
46. Chingford and Woodford Green	4,757	9.8	Ind
47. Solihull West and Shirley	4,620	9.8	Lab
48. Grantham and Bourne	4,496	9.8	Lab
49. Isle of Wight East	3,323	9.8	Ref
50. Dumfriesshire	4,242	9.6	SNP
51. Leicester East	4,426	9.5	Lab

Constituency	Maj	%	2nd
52. Wetherby and Easingwold	4,846	9.3	Lab
53. South West Hertfordshire	4,456	9.2	LD
54. Central Suffolk and North Ipswich	4,290	9.2	Lab
55. Hamble Valley	4,802	8.9	LD
56. Sleaford and North Hykeham	4,346	8.9	Lab
57. Castle Point	3,251	8.0	Lab
58. Torrington and Tavistock	3,950	7.8	LD
59. Salisbury	3,807	7.6	Lab
60. Old Bexley and Sidcup	3,548	7.6	Lab
61. Brigg and Immingham	3,243	7.6	Lab
62. Braintree	3,670	7.5	Lab
63. Gainsborough	3,532	7.5	Lab
64. Bridlington and the Wolds	3,125	7.3	Lab
65. Goole and Pocklington	3,572	7.2	Lab
66. West Suffolk	3,247	7.1	Lab
67. West Aberdeenshire & Kincardine	3,441	7.0	SNP
68. South West Wiltshire	3,243	7.0	Lab
69. South Northamptonshire	3,687	6.8	Lab
70. North Cotswolds	3,377	6.7	LD
71. Newark	3,572	6.7	Lab
72. Mid Norfolk	3,054	6.6	Lab
73. Broxbourne	2,858	6.6	Lab
74. North West Hampshire	3,288	6.5	Lab
75. South Suffolk	3,047	6.3	Lab
76. Reigate	3,187	6.0	Lab
77. Bromsgrove	3,016	6.0	Lab
78. Chester South and Eddisbury	3,057	5.8	Lab
79. Daventry	3,012	5.7	Lab
80. Bexhill and Battle	2,657	5.6	Lab
81. Sutton Coldfield	2,543	5.3	Lab
82. Herne Bay and Sandwich	2,499	5.1	Lab
83. North West Essex	2,610	4.8	Lab
84. Harborough, Oadby and Wigston	2,378	4.7	Lab
85. Croydon South	2,313	4.7	Lab
86. Mid Leicestershire	2,201	4.6	Lab
87. Romsey and Southampton North	2,191	4.4	LD
88. Stockton West	2,139	4.4	Lab
89. Hornchurch and Upminster	1,943	4.1	Ref
90. South West Devon	2,112	4.0	Lab
91. Bognor Regis and Littlehampton	1,765	3.7	Lab
92. Maidstone and Malling	1,674	3.6	Lab
93. Keighley and Ilkley	1,625	3.6	Lab
94. Spelthorne	1,590	3.4	Lab
95. Bridgwater	1,349	3.4	Lab
96. Romford	1,463	3.3	Lab
97. Faversham and Mid Kent	1,469	3.2	Lab
98. Skipton and Ripon	1,650	3.1	Lab
99. South Shropshire	1,624	3.1	LD
100. North Dorset	1,589	3.1	LD
101. Huntingdon	1,499	2.9	Lab
102. Hereford and South Herefordshire	1,279	2.8	Lab



Constituency	Maj	%	2nd
103. Staffordshire Moorlands	1,175	2.8	Lab
104. Mid Bedfordshire	1,321	2.7	Lab
105. Farnham and Bordon	1,349	2.5	LD
106. East Hampshire	1,275	2.5	LD
107. Harwich and North Essex	1,162	2.4	Lab
108. Tatton	1,136	2.1	Lab
109. Dumfries and Galloway	930	2.1	SNP
110. Gordon and Buchan	878	2.0	SNP
111. Wyre Forest	812	1.8	Lab
112. The Wrekin	883	1.7	Lab
113. Godalming and Ash	891	1.6	LD
114. Broadland and Fakenham	719	1.5	Lab
115. Fylde	581	1.2	Lab
116. Bromley and Biggin Hill	302	0.6	Lab
117. Beverley and Holderness	124	0.3	Lab
118. Exmouth and Exeter East	121	0.2	Lab
119. Havant	92	0.2	Lab
120. Central Devon	61	0.1	Lab
121. Basildon and Billericay	20	0.0	Lab

1. Hendon	15	0.0	Con
2. Poole	18	0.0	Con
3. North West Cambridgeshire	39	0.1	Con
4. Peterborough	118	0.2	Con
5. Chelsea and Fulham	152	0.3	Con
6. Forest of Dean	278	0.5	Con
7. Middlesbrough S. & East Cleveland	214	0.6	Con
8. Derbyshire Dales	350	0.6	Con
9. Sittingbourne and Sheppey	355	0.9	Con
10. Ely and East Cambridgeshire	495	0.9	Con
11. North East Hampshire	634	1.1	Con
12. North Somerset	639	1.2	Con
13. Uxbridge and South Ruislip	587	1.3	Con
14. Aylesbury	630	1.3	Con
15. South West Norfolk	630	1.4	Con
16. Dunstable and Leighton Buzzard	667	1.4	Con
17. Stoke-on-Trent South	627	1.5	Con
18. Ribble Valley	856	1.6	Con
19. Lichfield	810	1.7	Con
20. Portsmouth North	780	1.8	Con
21. Bracknell	784	1.8	Con
22. Redditch	789	1.8	Con
23. Earley and Woodley	848	1.9	Con
24. Pendle and Clitheroe	902	1.9	Con
25. Ynys Mon	637	2.0	Con
26. North West Leicestershire	1,012	2.0	Con
27. Moray West, Nairn and Strathspey	1,001	2.1	Con
28. South Dorset	1,048	2.1	Con
29. Suffolk Coastal	1,070	2.2	Con
30. Aberdeenshire North & Moray East	942	2.4	Con
31. Rother Valley	998	2.4	Con
32. Dartford	1,192	2.7	Con
33. Mid Dorset and North Poole	1,352	2.7	Con
34. Clwyd North	1,196	2.8	Con
35. Bury St Edmunds and Stowmarket	1,452	2.9	Con
36. Reading West and Mid Berkshire	1,361	3.0	Con
37. Tamworth	1,382	3.1	Con
38. Brecon, Radnor and Cwm Tawe	1,472	3.2	Con
39. Eastleigh	1,546	3.3	Con
40. North East Hertfordshire	1,923	3.7	Con
41. Ashford	1,779	3.8	Con

Constituency	Maj	%	2nd
42. North East Derbyshire	1,753	3.9	Con
43. South East Cornwall	1,911	3.9	Con
44. Mid and South Pembrokeshire	1,878	4.0	Con
45. Mid Derbyshire	1,878	4.0	Con
46. Southend West and Leigh	1,949	4.1	Con
47. Hyndburn	1,687	4.6	Con
48. Horsham	2,517	4.6	Con
49. Newton Abbot	2,246	4.7	Con
50. Melksham and Devizes	2,401	4.7	Con
51. Lowestoft	2,016	4.8	Con
52. Newbury	2,377	4.8	Con
53. Bexleyheath and Crayford	2,114	4.9	Con
54. Boston and Skegness	2,010	5.0	Con
55. Burton and Uttoxeter	2,266	5.0	Con
56. Buckingham and Bletchley	2,421	5.0	Con
57. South Basildon and East Thurrock	2,019	5.1	Lab
58. St Austell and Newquay	2,470	5.2	Con
59. Dudley	1,900	5.3	Con
60. North Warwickshire and Bedworth	2,198	5.4	Con
61. Darlington	2,298	5.4	Con
62. North Norfolk	2,585	5.5	Con
63. Thornbury and Yate	3,014	5.6	Con
64. South Norfolk	2,826	5.7	Con
65. Chipping Barnet	2,914	5.7	Con
66. Harlow	2,504	5.8	Con
67. Doncaster East and Isle of Axholme	2,311	5.9	Con
68. Maidenhead	2,963	5.9	Con
69. Gravesham	2,712	6.3	Con
70. Monmouthshire	3,338	6.5	Con
71. Banbury	3,256	6.7	Con
72. Epsom and Ewell	3,686	6.7	Con
73. Congleton	3,387	6.8	Con
74. Cities of London and Westminster	2,708	6.9	Con
75. Kensington and Bayswater	2,903	6.9	Con
76. Rochester and Strood	2,930	6.9	Con
77. Hexham	3,713	7.2	Con
78. Cannock Chase	3,125	7.3	Con
79. Tiverton and Minehead	3,507	7.4	Con
80. Gloucester	3,431	7.6	Con
81. Stourbridge	3,073	7.7	Con
82. Kettering	3,820	7.7	Con
83. Worthing West	3,949	7.7	Con
84. Welwyn-Hatfield	3,799	7.8	Con
85. Sutton and Cheam	3,801	8.0	Con
86. Bournemouth West	3,224	8.1	Con
87. Altrincham and Sale West	4,174	8.1	Con
88. Perth and Kinross-shire	4,127	8.2	Con
89. Nuneaton	3,479	8.4	Con
90. Aberdeen South	3,913	8.4	Lab
91. Mansfield	3,485	8.5	Con
92. Folkestone and Hythe	3,729	8.6	Con
93. Witney	4,339	8.6	Con
94. Redcar	3,323	8.7	Con
95. St Neots and Mid Cambridgeshire	4,621	8.7	Con
96. Hertford and Stortford	4,748	8.8	Con
97. South Cambridgeshire	4,346	8.9	Con
98. Scunthorpe	3,542	9.1	Con
99. South Derbyshire	4,168	9.1	Con
100. Rugby	4,428	9.1	Con
101. Brent West	3,793	9.2	Con
102. Vale of Glamorgan	4,216	9.2	Con



Constituency	Maj	%	2nd
103. Finchley and Golders Green	4,581	9.2	Con
104. Isle of Wight West	3,177	9.3	Con
105. Northampton South	4,071	9.3	Con
106. Swindon North	4,103	9.3	Con
107. Chelmsford	4,753	9.4	Con
108. South Cotswolds	4,973	9.5	Con
109. Gillingham and Rainham	3,972	9.6	Con
110. Clwyd East	4,622	9.7	Con
111. Bicester and Woodstock	4,958	9.9	Con
112. Stafford	4,595	10.0	Con
113. Chesham and Amersham	5,451	10.0	Con
114. Southend East and Rochford	4,027	10.1	Con
115. Wycombe	4,591	10.3	Con
116. Angus and Perthshire Glens	4,870	10.3	Con
117. Weston-super-Mare	4,409	10.4	Con
118. Ossett and Denby Dale	4,542	10.4	Con
119. North Northumberland	5,067	10.4	Con
120. North East Somerset and Hanham	5,319	10.4	Con
121. Tipton and Wednesbury	3,385	10.6	Con
122. Watford	4,723	10.6	Con
123. Great Yarmouth	4,351	10.7	Lab
124. Colne Valley	4,963	10.7	Con
125. Penrith and Solway	5,257	10.7	Con
126. Dorking and Horley	5,391	10.8	Con
127. Hemel Hempstead	4,857	11.0	Con
128. Blackpool North and Fleetwood	4,647	11.1	Con
129. Bolton West	4,945	11.1	Con
130. Sherwood Forest	4,863	11.2	Con
131. Halesowen	4,364	11.3	Con
132. Carlisle	5,200	11.3	Con
133. Burnley	4,540	11.4	LD
134. Montgomeryshire and Glyndwr	4,934	11.4	Ref
135. Crawley	5,235	11.4	Con
136. Waveney Valley	5,594	11.4	Con
137. Didcot and Wantage	6,233	11.4	Con
138. Torbay	5,349	11.6	Con
139. Frome and East Somerset	9,581	11.6	Con
140. Loughborough	4,960	11.7	Con
141. Aldershot	5,683	11.7	Con
142. North Herefordshire	5,894	11.7	Con
143. Amber Valley	5,021	11.8	Ref
144. Milton Keynes North	5,430	11.8	Con
145. Surrey Heath	5,640	11.8	Con
146. Henley and Thame	6,267	11.8	Con
147. Bangor-Aberconwy	4,972	11.9	PC
148. Leicester West	4,212	12.1	Con
149. Morecambe and Lunesdale	5,815	12.1	Con
150. Bournemouth East	5,479	12.2	Con
151. Scarborough and Whitby	5,408	12.3	Con
152. Wellingborough and Rushden	5,486	12.4	Con
153. Mid Sussex	6,662	12.5	Con
154. Barrow and Furness	5,324	12.6	Con
155. Rossendale and Darwen	5,628	12.6	Con
156. Newcastle-under-Lyme	5,069	12.8	Con
157. Corby and East Northamptonshire	6,331	12.8	Con
158. Bassetlaw	5,768	12.9	Con
159. Southport	5,789	12.9	Con
160. Ilford North	6,028	12.9	Ind
161. Tewkesbury	6,262	12.9	Con
162. Rushcliffe	7,426	12.9	Con
163. Plymouth, Moor View	5,604	13.1	Con

Constituency	Maj	%	2nd
164. North Devon	6,744	13.1	Con
165. Basingstoke	6,484	13.2	Con
166. Honiton and Sidmouth	6,700	13.2	Con
167. Stratford-on-Avon	7,122	13.5	Con
168. Erewash	5,862	13.7	Con
169. Glastonbury and Somerton	6,611	13.8	Con
170. Hitchin	7,109	13.8	Con
171. Ayr, Carrick and Cumnock	5,683	13.9	SNP
172. Argyll, Bute and South Lochaber	6,232	13.9	Con
173. South Ribble	6,501	13.9	Con
174. Stoke-on-Trent North	5,082	14.0	Con
175. Birmingham, Northfield	5,389	14.3	Con
176. South Devon	7,127	14.5	Con
177. Cheltenham	7,210	14.5	Con
178. Harrow West	6,642	14.6	Con
179. Caerfyrddin	6,695	14.6	Lab
180. Wrexham	5,948	14.7	Con
181. West Dorset	7,789	14.8	Con
182. Bolsover	6,323	14.9	Con
183. Stirling and Strathallan	7,387	14.9	SNP
184. Spen Valley	6,217	15.2	Ref
185. Bury North	6,944	15.2	Con
186. Milton Keynes Central	7,291	15.2	Con
187. Bolton North East	6,653	15.4	Con
188. Halifax	6,269	15.5	Con
189. Stevenage	6,618	15.5	Con
190. Worcester	7,116	15.5	Con
191. Wokingham	8,345	15.5	Con
192. Walsall and Bloxwich	5,835	15.6	Ind
193. Croydon East	6,825	15.6	Con
194. Harrogate and Knaresborough	8,238	15.9	Con
195. East Thanet	6,971	16.0	Con
196. Tunbridge Wells	8,687	16.0	Con
197. Southampton, Itchen	6,105	16.1	Con
198. High Peak	7,908	16.1	Con
199. Paisley and Renfrewshire North	6,333	16.2	SNP
200. Truro and Falmouth	8,151	16.2	Con
201. Wolverhampton North East	5,422	16.3	Con
202. Camborne and Redruth	7,806	16.3	Con
203. Chippenham	8,138	16.4	Con
204. Bishop Auckland	6,672	16.5	Con
205. Slough	7,209	16.7	Ind
206. Ipswich	7,403	16.8	Con
207. Carshalton and Wallington	7,905	16.9	Con
208. Macclesfield	9,120	17.2	Con
209. Guildford	8,429	17.5	Con
210. Birmingham, Hodge Hill	6,021	17.6	WP
211. Broxtowe	8,403	17.6	Con
212. Shipley	8,603	17.8	Con
213. Luton South & South Bedfordshire	6,858	17.9	Con
214. Dover and Deal	8,570	17.9	Ref
215. Wolverhampton West	7,868	18.0	Con
216. Blackburn	7,044	18.1	Lab
217. Oldham East and Saddleworth	7,253	18.1	Ref
218. Hazel Grove	8,317	18.1	Lab
219. Calder Valley	8,991	18.1	Con
220. Clacton	8,405	18.3	Con
221. Colchester	8,250	18.4	Con
222. Canterbury	8,653	18.4	Con
223. York Outer	9,391	18.4	Con
224. Eltham and Chislehurst	8,429	18.5	Con

Constituency	Maj	%	2nd
225. Hastings and Rye	8,653	18.8	Con
226. Great Grimsby and Cleethorpes	7,067	19.3	Ref
227. Luton North	7,51	19.4	Con
228. East Worthing and Shoreham	9,519	19.4	Con
229. Harpenden and Berkhamsted	10,708	19.7	Con
230. Arbroath and Broughty Ferry	8,740	19.8	Lab
231. Penistone and Stocksbridge	8,739	19.9	Con
232. Filton and Bradley Stoke	10,000	19.9	Con
233. Wirral West	9,998	20.1	Con
234. Feltham and Heston	7,944	20.4	Con
235. Aberdeen North	8,652	20.5	Lab
236. North Cornwall	10,767	20.6	Con
237. Crewe and Nantwich	9,727	20.6	Con
238. Selby	10,195	20.7	Con
239. Stroud	11,388	20.7	Con
240. Llanelli	8,476	20.8	Ref
241. Lincoln	8,793	20.8	Con
242. Leeds South West and Morley	8,423	21.0	Con
243. Bradford South	6,980	21.1	Ref
244. Birmingham, Yardley	7,641	21.1	WP
245. Pontypridd	8,402	21.3	Ref
246. Huddersfield	8,542	21.3	Grn
247. Thurrock	8,041	21.4	Ref
248. Cardiff West	9,607	21.4	PC
249. Mid Cheshire	8,927	21.5	Con
250. Northampton North	9,014	21.5	Con
251. Lancaster and Wyre	9,253	21.5	Con
252. Swindon South	9,606	21.5	Con
253. Birmingham, Hall Green & Moseley	8,953	21.6	Ind
254. Brentford and Isleworth	9,824	21.7	Con
255. Derby North	8,915	21.8	Con
256. Rochdale	8,754	22.0	WP
257. Preston	8,794	22.0	Ind
258. Shrewsbury	11,355	22.0	Con
259. Wells and Mendip Hills	11,121	22.1	Con
260. Bury South	9,361	22.2	Con
261. Birmingham, Edgbaston	8,368	22.3	Con
262. Esher and Walton	12,003	22.3	Con
263. Warrington South	11,340	22.8	Con
264. Wimbledon	12,610	22.9	Con
265. Bedford	9,432	23.2	Con
266. Heywood and Middleton North	8,646	23.3	Ref
267. Telford	9,484	23.3	Ref
268. Bradford West	8,669	23.4	Ind
269. Woking	11,246	23.4	Con
270. Chichester	12,172	23.5	Con
271. Bridgend	9,752	23.6	Ref
272. Cardiff North	11,207	23.6	Con
273. Leicester South	9,919	23.7	Lab
274. Norwich North	10,850	23.7	Con
275. Oldham West, Chadderton & Royton	9,166	23.8	Ind
276. Brighton, Kempdown & Peacehaven	9,663	23.8	Con
277. Coventry South	10,201	23.8	Con
278. Taunton and Wellington	11,939	23.8	Con
279. Lewes	12,624	23.8	Con
280. Leeds North West	11,896	23.9	Con
281. Cheadle	12,235	24.1	Con
282. Birmingham, Perry Barr	9,076	24.2	Lab
283. North Durham	10,070	24.2	Ref
284. Alyn and Deeside	10,503	24.2	Ref
285. Hartlepool	8,647	24.3	Ref

Constituency	Maj	%	2nd
286. Stockton North	9,100	24.3	Ref
287. Gedling	11,884	24.4	Con
288. Winchester	13,821	24.4	Con
289. Gower	11,567	24.5	Con
290. Beckenham and Penge	12,905	24.7	Con
291. Stoke-on-Trent Central	8,729	24.8	Ref
292. Dagenham and Rainham	9,645	24.8	Ref
293. Derby South	9,311	24.9	Ref
294. Yeovil	12,268	25.0	Con
295. Doncaster Central	9,551	25.2	Con
296. Warwick and Leamington	12,412	25.2	Con
297. Stalybridge and Hyde	9,448	25.3	Ref
298. Ilford South	10,395	25.3	Ind
299. Putney	12,488	25.3	Con
300. Bath	12,224	25.4	Lab
301. Newport West and Islwyn	10,699	25.5	Ref
302. Newton Aycliffe and Spennymoor	10,199	25.6	Ref
303. Battersea	12,039	25.6	Con
304. Newport East	9,883	25.7	Ref
305. Wakefield and Rothwell	10,451	25.7	Ref
306. North Ayrshire and Arran	10,867	25.7	SNP
307. Southampton, Test	9,333	26.0	Con
308. West Bromwich	9,554	26.1	Con
309. Chesterfield	10,820	26.1	Con
310. Torfaen	9,439	26.4	Ref
311. Leyton and Wanstead	15,909	26.4	Grn
312. Caerphilly	10,153	26.5	PC
313. Coventry North West	11,174	26.6	Con
314. Chester North and Neston	11,870	26.6	Con
315. Eastbourne	12,204	26.8	Con
316. East Renfrewshire	13,441	26.8	SNP
317. Birmingham, Erdington	9,372	27.7	Ref
318. Nottingham North and Kimberley	9,693	27.7	Ref
319. Sunderland Central	11,121	27.9	Ref
320. Reading Central	12,637	27.9	Con
321. Bradford East	10,648	28.6	Ind
322. St Ives	13,786	28.6	Con
323. Hull West and Haltemprice	10,951	28.7	Ref
324. Edinburgh South West	13,105	28.7	SNP
325. Central Ayrshire	11,944	28.9	SNP
326. Ealing North	12,519	29.0	Con
327. Middlesbrough and Thornaby East	10,064	29.3	Ref
328. Enfield North	12,736	29.3	Con
329. Ealing Central and Acton	13,995	29.3	Con
330. Doncaster North	9,126	29.5	Con
331. Chatham and Aylesford	10,496	29.6	Con
332. Bolton South and Walkden	10,923	29.6	Ref
333. Leeds East	11,712	29.7	Ref
334. Exeter	11,937	29.7	Con
335. South Shields	10,994	29.9	Ref
336. Birmingham, Selly Oak	11,537	30.0	Con
337. Bethnal Green and Stepney	13,976	30.0	Ind
338. Dewsbury and Batley	11,459	30.1	Lab
339. Cramlington and Killingworth	13,682	30.2	Ref
340. Cardiff East	11,920	30.5	LD
341. Bristol North East	12,788	30.5	Grn
342. Warrington North	9,244	30.6	Ref
343. Cardiff South and Penarth	11,969	30.6	Grn
344. Edmonton and Winchmore Hill	12,632	30.8	Con
345. West Lancashire	13,625	30.9	Con
346. Hampstead and Highgate	14,965	30.9	Con

Constituency	Maj	%	2nd
347. North Shropshire	15,311	30.9	Con
348. Bristol East	14,313	31.0	Grn
349. Nottingham South	10,294	31.3	Con
350. Bristol South	13,574	31.3	Lab
351. St Helens South and Whiston	11,645	31.4	Ref
352. Hayes and Harlington	12,031	31.4	Con
353. Swansea West	11,225	31.5	Ref
354. Ashton-under-Lyne	11,200	31.6	Ref
355. Merthyr Tydfil and Aberdare	12,450	31.6	Ref
356. Plymouth, Sutton and Devonport	13,922	31.7	Ref
357. Worsley and Eccles	13,486	31.7	Ref
358. Tynemouth	15,455	31.9	Con
359. Poplar and Limehouse	13,797	32.1	Grn
360. Leeds West and Pudsey	12,392	32.2	Con
361. Neath and Swansea East	13,214	32.4	Ref
362. Oxford West and Abingdon	14,894	32.4	Con
363. Blackpool South	11,412	32.5	Ref
364. Pontefract, Castleford & Knottingley	11,683	32.5	Ref
365. Coventry East	12,068	32.6	Ref
366. Inverness, Skye & West Ross-shire	15,657	32.6	SNP
367. Barking	11,933	32.7	Ref
368. Whitehaven and Workington	13,718	32.8	Ref
369. Leigh and Atherton	13,488	32.8	Ref
370. Livingston	14,855	33.2	SNP
371. Hammersmith and Chiswick	15,290	33.2	Con
372. Houghton and Sunderland South	13,323	33.3	Ref
373. Wolverhampton South East	11,146	33.4	Ref
374. Southgate and Wood Green	15,300	33.5	Con
375. Ealing, Southall	15,793	33.7	Con
376. Normanton and Hemsworth	12,280	33.8	Ref
377. Portsmouth South	13,214	33.9	Ref
378. Gateshead Central and Whickham	13,617	33.9	Ref
379. Kingston and Surbiton	17,235	34.1	Con
380. City of Durham	13,91	34.2	Ref
381. Makerfield	13,823	34.3	Ref
382. Richmond Park	17,152	34.3	Con
383. Sheffield, Hallam	17,670	34.3	LD
384. Blyth and Ashington	13,909	34.4	Ref
385. West Ham and Beckton	12,653	34.5	Ind
386. Brent East	13,047	34.5	Con
387. Ashfield	13,791	34.6	Lab
388. Cambridge	14,541	34.6	LD
389. Falkirk	14,767	34.6	SNP
390. Hull East	10,332	34.7	Ref
391. Norwich South	15,678	34.7	Grn
392. Sheffield South East	12,458	34.8	Con
393. Smethwick	12,312	35.1	Ref
394. Stretford and Urmston	16,150	35.1	Con
395. Washington and Gateshead South	13,028	35.2	Ref
396. Newcastle Central and West	14,647	35.4	Ref
397. Hull North and Cottingham	13,583	35.5	Ref
398. Edinburgh East and Musselburgh	16,192	35.5	SNP
399. Edinburgh North and Leith	17,551	35.5	SNP
400. Leeds North East	16,083	35.6	Con
401. Bristol North West	17,285	35.6	Grn
402. Rawmarsh and Conisbrough	12,116	35.7	Ref
403. Blaydon and Consett	15,108	35.8	Ref
404. Dundee Central	13,975	36.0	Lab
405. Alloa and Grangemouth	14,912	36.2	SNP
406. Birmingham, Ladywood	13,340	36.4	Ind
407. Ceredigion-Preseli	16,975	36.6	LD

Constituency	Maj	%	2nd
408. Kilmarnock and Loudoun	15,528	36.6	SNP
409. Newcastle upon Tyne North	17,762	36.6	Con
410. Tooting	19,487	36.8	Con
411. Wigan	15,091	36.9	Ref
412. Runcorn and Helsby	15,602	36.9	Ref
413. Stratford and Bow	16,031	36.9	Grn
414. Bermondsey and Old Southwark	13,978	37.1	LD
415. Croydon West	14,226	37.3	Con
416. Barnsley South	13,152	37.4	Ref
417. Lothian East	18,020	37.5	SNP
418. Oxford East	14,802	37.7	Grn
419. Mid Dunbartonshire	19,897	37.8	SNP
420. Cowdenbeath and Kirkcaldy	15,459	37.9	SNP
421. Easington	13,021	38.0	Ref
422. Glasgow South	16,079	38.0	SNP
423. Glasgow North	13,289	38.3	SNP
424. Dunfermline and Dollar	17,039	38.3	SNP
425. St Albans	19,834	38.4	Con
426. Stockport	16,820	38.5	Ref
427. Sefton Central	18,282	38.5	Con
428. Sheffield, Brightside & Hillsborough	12,232	38.7	Grn
429. Glenrothes and Mid Fife	14,021	38.8	SNP
430. Wythenshawe and Sale East	15,204	38.8	Ref
431. Hamilton and Clyde Valley	16,431	39.0	SNP
432. Glasgow East	13,836	39.1	SNP
433. Queen's Park and Maida Vale	15,038	39.2	Grn
434. Bathgate and Linlithgow	16,630	39.5	SNP
435. Hove and Portslade	20,579	39.6	Grn
436. Glasgow South West	14,165	39.7	SNP
437. Inverclyde and Renfrewshire West	16,068	39.8	SNP
438. Twickenham	21,457	40.0	Con
439. Streatham and Croydon North	17,904	40.1	Grn
440. Cumbernauld and Kirkintilloch	16,574	40.5	SNP
441. Leeds South	12,945	40.8	Grn
442. Blaenau-Gwent and Rhymney	12,251	41.0	PC
443. East Kilbride and Strathaven	19,135	41.0	SNP
444. Midlothian	18,232	41.2	SNP
445. Erith and Thamesmead	16,682	41.3	Ref
446. East Ham	15,694	41.4	Ind
447. Mitcham and Morden	18,761	41.4	Con
448. St Helens North	16,777	41.5	Ref
449. Sheffield, Heeley	15,988	41.6	Grn
450. Holborn and St Pancras	16,108	41.7	Ind
451. Aberafon-Maesteg	14,935	41.8	Ref
452. Newcastle East and Wallsend	17,678	41.8	Ref
453. Barnsley North	15,527	42.0	Ref
454. Paisley and Renfrewshire South	17,364	42.0	SNP
455. Rhondda and Ogmore	15,068	42.2	Ref
456. Jarrow and Gateshead East	15,502	42.2	Ref
457. Dwyfor Meirionnydd	17,076	42.2	Lab
458. Glasgow West	16,901	42.4	SNP
459. Glasgow North East	14,457	42.4	SNP
460. Nottingham East	15,569	42.8	Grn
461. Gorton and Denton	15,667	42.9	Ref
462. Motherwell, Wishaw and Carluke	16,753	42.9	SNP
463. Leeds Central and Headingley	13,616	43.1	Grn
464. Westmorland and Lonsdale	21,472	43.3	Con
465. Manchester Central	17,361	43.7	Grn
466. Blackley and Middleton South	13,791	44.0	Ref
467. Salford	17,549	44.2	Ref
468. York Central	19,154	44.2	Con

Constituency	Maj	%	2nd
469. Birkenhead	19,230	44.6	Grn
470. Na h-Eileanan an Iar	6,045	44.7	SNP
471. Sheffield Central	14,230	44.7	Grn
472. Rutherglen	19,040	44.8	SNP
473. Greenwich and Woolwich	19,136	44.8	Grn
474. Edinburgh South	20,975	44.8	SNP
475. West Dunbartonshire	17,838	45.1	SNP
476. Ellesmere Port and Bromborough	18,976	45.2	Ref
477. Islington North	22,170	45.2	Lab
478. Edinburgh West	23,748	45.3	SNP
479. Islington South and Finsbury	19,362	45.3	Grn
480. Caithness, Sutherland & Easter Ross	20,876	45.4	SNP
481. Wallasey	19,687	46.0	Ref
482. Manchester, Rusholme	13,376	46.1	Grn
483. Coatbridge and Bellshill	17,909	46.2	SNP
484. Clapham and Brixton Hill	19,806	46.3	LD
485. Airdrie and Shotts	17,175	46.9	SNP
486. Lewisham East	19,245	47.4	Grn
487. Manchester, Withington	19,786	47.4	Grn
488. Brighton, Pavilion	24,834	47.4	Lab
489. Liverpool, Garston	20,104	47.9	Ref
490. Vauxhall and Camberwell Green	18,719	49.9	Grn
491. Hornsey and Friern Barnet	24,524	50.5	Grn
492. North East Fife	21,718	50.8	SNP
493. Hackney North & Stoke Newington	20,898	51.1	Grn
494. Lewisham West and East Dulwich	23,929	51.5	Grn
495. Lewisham North	22,766	51.6	Grn
496. Tottenham	20,746	51.7	Grn
497. Dulwich and West Norwood	23,483	51.8	Grn
498. Bristol Central	22,541	52.0	Lab
499. Orkney and Shetland	10,806	52.3	SNP
500. Widnes and Halewood	19,977	52.4	Ref
501. Peckham	20,537	52.9	Grn
502. Liverpool, Wavertree	21,190	53.3	Grn
503. Walthamstow	24,819	54.2	Grn
504. Hackney South and Shoreditch	22,648	54.3	Grn
505. Liverpool, Riverside	18,884	58.3	Grn
506. Liverpool, West Derby	23,736	62.5	Ref
507. Knowsley	22,747	63.1	Ref
508. Bootle	25,055	64.4	Ref
509. Liverpool, Walton	24,750	67.1	Ref



# Constituencies in which combined Conservative and Reform votes exceed the winner's vote

Constituency	Winner vote	Con + Ref vote	Con + Ref surplus
1. Cities of London & Westminster	15,302	15,346	44
2. Hartlepool	16,414	16,483	69
3. Stockton North	17,128	17,217	89
4. Didcot and Wantage	21,793	21,960	167
5. South Cotswolds	22,961	23,134	173
6. Wycombe	16,035	16,213	178
7. Watford	15,708	15,915	207
8. Caerfyrddin	15,520	15,769	249
9. Heywood & Middleton N.	15,069	15,410	341
10. Bradford South	11,883	12,294	411
11. Birmingham, Hodge Hill	10,655	11,090	435
12. Bury North	19,625	20,066	441
13. Bicester and Woodstock	19,419	19,869	450
14. Oldham East & Saddleworth	14,091	14,572	481
15. Surrey Heath	21,387	21,999	612
16. North Durham	16,562	17,181	619
17. Telford	18,212	18,838	626
18. Stratford-on-Avon	23,450	24,081	631
19. Penistone and Stocksbridge	19,169	19,886	717
20. Milton Keynes North	19,318	20,052	734
21. Southampton, Itchen	15,782	16,530	748
22. Altrincham & Sale West	20,798	21,585	787
23. Bournemouth East	18,316	19,105	789
24. Wrexham	15,836	16,803	967
25. Frome and East Somerset	16,580	17,606	1,026
26. Stevenage	17,698	18,747	1,049
27. St Neots	19,517	20,569	1,052
28. Glastonbury and Somerton	20,364	21,431	1,067
29. Chipping Barnet	21,585	22,657	1,072
30. Bangor-Aberconwy	14,008	15,127	1,119
31. North Devon	21,820	23,213	1,393
32. Dorking and Horley	20,921	22,428	1,507
33. Thurrock	16,050	17,585	1,535
34. Halifax	14,135	15,677	1,542
35. Southport	17,252	18,858	1,606
36. East Thanet	17,054	18,674	1,620
37. Barrow and Furness	18,537	20,247	1,710
38. Walsall and Bloxwich	12,514	14,279	1,765
39. Witney	20,832	22,800	1,968
40. Sutton and Cheam	17,576	19,562	1,986
41. Morecambe and Lunesdale	19,603	21,598	1,995
42. Chelmsford	20,214	22,215	2,001
43. Monmouthshire	21,010	23,110	2,100
44. North East Somerset	20,739	22,844	2,105
45. North Herefordshire	21,736	23,890	2,154
46. Waveney Valley	20,467	22,652	2,185
47. Loughborough	17,249	19,493	2,244
48. Wolverhampton North East	14,282	16,581	2,299
49. Colne Valley	18,970	21,305	2,335
50. Penrith and Solway	19,986	22,353	2,367
51. Corby & E. Northamptonshire	21,020	23,449	2,429
52. Congleton	18,875	21,305	2,430
53. Moray West	14,961	17,450	2,489
54. Birmingham, Northfield	14,929	17,435	2,506

Constituency	Winner vote	Con + Ref vote	Con + Ref surplus
55. Aldershot	19,764	22,291	2,527
56. Ynys Môn	10,590	13,176	2,586
57. Welwyn-Hatfield	19,877	22,475	2,598
58. North Northumberland	17,855	20,476	2,621
59. Aylesbury	15,081	17,705	2,624
60. Isle of Wight West	13,240	15,897	2,657
61. Vale of Glamorgan	17,740	20,497	2,757
62. Llanelli	12,751	15,522	2,771
63. Bolton North East	16,166	18,944	2,778
64. Dover and Deal	18,940	21,725	2,785
65. Bishop Auckland	17,036	19,830	2,794
66. Bolsover	17,197	20,005	2,808
67. Hemel Hempstead	16,844	19,676	2,832
68. Newbury	19,645	22,625	2,980
69. Chelsea and Fulham	18,556	21,548	2,992
70. Clwyd East	18,484	21,488	3,004
71. Hendon	15,855	18,878	3,023
72. Banbury	18,468	21,496	3,028
73. Crawley	17,453	20,665	3,212
74. Burnley	12,598	15,813	3,215
75. Torbay	18,937	22,248	3,311
76. Weston-super-Mare	16,310	19,636	3,326
77. Bournemouth West	14,365	17,788	3,423
78. Swindon North	17,930	21,384	3,454
79. Great Grimsby	15,336	18,802	3,466
80. Bolton West	17,363	20,935	3,572
81. Hertford and Stortford	20,808	24,385	3,577
82. Horsham	21,632	25,231	3,599
83. Worthing West	20,519	24,132	3,613
84. Spen Valley	16,076	19,747	3,671
85. Stoke-on-Trent North	14,579	18,321	3,742
86. North Norfolk	19,488	23,271	3,783
87. Newcastle-under-Lyme	15,992	19,788	3,796
88. Rugby	19,533	23,330	3,797
89. Gloucester	16,472	20,348	3,876
90. Montgomeryshire	12,709	16,669	3,960
91. Wellingborough	17,734	21,704	3,970
92. Bassetlaw	18,476	22,459	3,983
93. Plymouth, Moor View	17,665	21,731	4,066
94. Rossendale and Darwen	18,247	22,314	4,067
95. Carlisle	18,129	22,224	4,095
96. Halesowen	15,023	19,143	4,120
97. Northampton South	16,890	21,029	4,139
98. Scarborough and Whitby	17,758	22,007	4,249
99. Tiverton and Minehead	18,326	22,606	4,280
100. Melksham and Devizes	20,031	24,356	4,325
101. Thornbury and Yate	20,815	25,330	4,515
102. Darlington	16,621	21,175	4,554
103. Eastleigh	15,970	20,575	4,605
104. Aberdeenshire North	13,455	18,075	4,620
105. Scunthorpe	15,484	20,105	4,621
106. Tipton and Wednesbury	11,755	16,389	4,634
107. Kettering	18,009	22,657	4,648
108. Ossett and Denby Dale	17,232	21,914	4,682



Constituency	Winner vote	Con + Ref vote	Con + Ref surplus
109. South Norfolk	17,353	22,110	4,757
110. South Ribble	17,353	22,110	4,757
111. Stourbridge	15,338	20,134	4,796
112. South Derbyshire	17,734	22,545	4,811
113. Gillingham and Rainham	15,562	20,382	4,820
114. Reading West	16,273	21,172	4,899
115. North Somerset	19,138	24,101	4,963
116. Buckingham and Bletchley	17,602	22,649	5,047
117. Brecon, Radnor & Cwm Tawe	13,736	18,831	5,095
118. Peterborough	13,418	18,679	5,261
119. Blackpool North	16,744	22,010	5,266
120. Nuneaton	15,216	20,796	5,580
121. Clwyd North	14,794	20,598	5,804
122. Hyndburn	12,186	18,040	5,854
123. Sherwood Forest	18,841	24,718	5,877
124. Mansfield	16,048	21,948	5,900
125. Ely and East Cambridgeshire	17,127	23,075	5,948
126. Mid & South Pembrokeshire	16,505	22,455	5,950
127. Uxbridge and South Ruislip	16,599	22,622	6,023
128. North East Hampshire	21,178	27,217	6,039
129. North East Derbyshire	17,591	23,737	6,146
130. Doncaster East and Axholme	15,122	21,298	6,176
131. Newton Abbot	15,201	21,449	6,248
132. Southend West and Leigh	16,739	23,063	6,324
133. Mid Derbyshire	17,346	23,824	6,478
134. North East Hertfordshire	18,358	24,897	6,539
135. Bracknell	14,783	21,444	6,661
136. Rother Valley	16,023	22,704	6,681
137. St Austell and Newquay	15,958	22,700	6,742
138. Suffolk Coastal	15,672	22,452	6,780
139. Folkestone and Hythe	15,020	21,976	6,956
140. Harlow	16,313	23,270	6,957
141. Rochester and Strood	15,403	22,439	7,036
142. South Dorset	15,659	22,779	7,120
143. Bury St Edmunds	16,745	23,888	7,143
144. Amber Valley	15,746	22,917	7,171
145. Pendle and Clitheroe	16,129	23,398	7,269
146. Burton and Uttoxeter	16,222	23,567	7,345
147. Derbyshire Dales	17,759	25,137	7,378
148. South East Cornwall	15,670	23,070	7,400
149. Dunstable & Leighton Buzzard	14,976	22,380	7,404
150. Poole	14,168	21,579	7,411
151. Gravesham	15,336	22,821	7,485
152. Dudley	12,215	19,757	7,542
153. Ribble Valley	18,177	25,845	7,668
154. Portsmouth North	14,495	22,216	7,721
155. Redcar	14,810	22,537	7,727
156. Bexleyheath and Crayford	15,717	23,464	7,747
157. Forest of Dean	16,373	24,289	7,916
158. Chatham and Aylesford	13,689	21,680	7,991
159. Stoke-on-Trent South	14,221	22,445	8,224
160. Lowestoft	14,464	22,776	8,312
161. Dartford	15,392	23,723	8,331
162. Ashford	15,262	23,624	8,362
163. Cannock Chase	15,671	24,116	8,445
164. North Warwickshire	14,727	23,230	8,503
165. North West Leicestershire	16,871	25,537	8,666
166. North West Cambridgeshire	14,785	23,487	8,702
167. Lichfield	17,232	26,156	8,924
168. South West Norfolk	11,847	21,175	9,328

Constituency	Winner vote	Con + Ref vote	Con + Ref surplus
169. Tamworth	15,338	24,960	9,622
170. Sittingbourne and Sheppey	11,919	22,076	10,157



# Breakdown of results: regions of England

Eastern England			Con	Lab	LD	Ref	Green	Others	Total
2024	Electorate	Votes							
	Turnout%	Votes%							
	Swing C to Lab	MPs							
2019	Electorate	Votes							
	Turnout%	Votes%							
		MPs							
		Change							

East Midlands			Con	Lab	LD	Ref	Green	Others	Total
2024	Electorate	Votes							
	Turnout%	Votes%							
	Swing C to Lab	MPs							
2019	Electorate	Votes							
	Turnout%	Votes%							
		MPs							
		Change							

Greater London			Con	Lab	LD	Ref	Green	Others	Total
2024	Electorate	Votes							
	Turnout%	Votes%							
	Swing C to Lab	MPs							
2019	Electorate	Votes							
	Turnout%	Votes%							
		MPs							
		Change							

North East			Con	Lab	LD	Ref	Green	Others	Total
2024	Electorate	Votes							
	Turnout%	Votes%							
	Swing C to Lab	MPs							
2019	Electorate	Votes							
	Turnout%	Votes%							
		MPs							
		Change							

North West			Con	Lab	LD	Ref	Green	Others	Total
2024	Electorate	Votes							
	Turnout%	Votes%							
	Swing C to Lab	MPs							
2019	Electorate	Votes							
	Turnout%	Votes%							
		MPs							
		Change							

South East			Con	Lab	LD	Ref	Green	Others	Total
2024	Electorate	Votes							
	Turnout%	Votes%							
	Swing C to Lab	MPs							
2019	Electorate	Votes							
	Turnout%	Votes%							
		MPs							
		Change							

South West			Con	Lab	LD	Ref	Green	Others	Total
2024	Electorate	Votes							
	Turnout%	Votes%							
	Swing C to Lab	MPs							
2019	Electorate	Votes							
	Turnout%	Votes%							
		MPs							
		Change							

Yorkshire and the Humber			Con	Lab	LD	Ref	Green	Others	Total
2024	Electorate	Votes							
	Turnout%	Votes%							
	Swing C to Lab	MPs							
2019	Electorate	Votes							
	Turnout%	Votes%							
		MPs							
		Change							

# Breakdown of results: counties

<b>Bedfordshire</b>				<b>Con</b>	<b>Lab</b>	<b>LD</b>	<b>Ref</b>	<b>Green</b>	<b>Others</b>	<b>Total</b>
<b>2024</b>	Electorate	452,893	Votes	74,016	91,746	22,949	34,545	20,471	21,286	265,013
	Turnout%	58.5	Votes%	27.9	34.6	8.7	13.0	7.7	8.0	99.9
	Swing C to Lab	18.8	MPs	2	4	0	0	0	0	6
<b>2019</b>	Electorate	467,503	Votes	180,265	72,776	64,835		8,652	22,159	348,687
	Turnout%	74.6	Votes%	51.7	20.8	18.6		2.5	6.4	100.0
			MPs	3	3	0		0	0	6
			Change	-23.8	+13.8	-9.9		+5.2	+1.6	

2024: Bedford, Dunstable and Leighton Buzzard, Mid Bedfordshire, Luton North, Luton South and South Bedfordshire, North Bedfordshire

2019: Bedford, Mid Bedfordshire, Luton North, Luton South, North East Bedfordshire, South West Bedfordshire

<b>Berkshire</b>				<b>Con</b>	<b>Lab</b>	<b>LD</b>	<b>Ref</b>	<b>Green</b>	<b>Others</b>	<b>Total</b>
<b>2024</b>	Electorate	660,721	Votes	132,771	108,614	98,858	36,252	25,994	20,886	423,375
	%Turnout	64.1	Votes%	31.4	25.7	23.3	8.6	6.1	4.9	100.0
	%Swing	7.75	MPs	1	5	3	0	0	0	9
<b>2019</b>	Electorate	636,158	Votes	238,023	139,001	67,597		17,153	5,590	467,364
	%Turnout	73.5	Votes%	50.9	29.7	14.5		3.7	1.2	100.0
			MPs	6	2	0		0	0	8
			Change	-19.5	-4.0	+8.8		+2.4	+3.7	

2024: Bracknell, Earley and Woodley, Maidenhead, Newbury, Reading Central, Reading West and Mid Berkshire, Slough, Windsor, Wokingham

2019: Bracknell, Maidenhead, Newbury, Reading East, Reading West, Slough, Windsor, Wokingham

<b>Buckinghamshire</b>				<b>Con</b>	<b>Lab</b>	<b>LD</b>	<b>Ref</b>	<b>Green</b>	<b>Others</b>	<b>Total</b>
<b>2024</b>	Electorate	598,006	Votes	125,497	108,134	79,011	49,683	20,432	9,298	392,055
	%Turnout	65.6	Votes%	32.0	27.6	20.2	12.7	5.2	2.4	100.1
	%Swing		MPs	2	5	1	0	0	0	8
<b>2019</b>	Electorate	586,074	Votes	220,814	106,226	57,554		12,349	21,950	418,893
	%Turnout	71.5	Votes%	52.7	25.4	13.7		2.9	5.2	99.9
			MPs	7	0	0	0	0	0	7
			Change	-20.7	+2.2	+6.5		+2.3	-2.8	

2024: Aylesbury, Beaconsfield, Buckingham and Bletchley, Chesham and Amersham, Mid Buckinghamshire, Milton Keynes Central, Milton Keynes North, Wycombe

2019: Aylesbury, Beaconsfield, Buckingham, Chesham and Amersham, Milton Keynes North, Milton Keynes South, Wycombe

<b>Cambridgeshire</b>				<b>Con</b>	<b>Lab</b>	<b>LD</b>	<b>Ref</b>	<b>Green</b>	<b>Others</b>	<b>Total</b>
<b>2024</b>	Electorate	605,019	Votes	114,213	94,767	83,359	48,229	25,065	14,115	379,748
	%Turnout	62.8	Votes%	30.1	25.0	22.0	12.7	6.6	3.7	100.1
	%Swing		MPs	2	3	3		0	0	8
<b>2019</b>	Electorate	522,442	Votes	176,710	130,839	35,828		10,126	8,516	362,019
	%Turnout		Votes%	48.8	36.1	9.9		2.8	2.4	100.0
			MPs	6	1	0		0	0	7
			Change	-18.7	-11.1	+12.1		+3.8	+1.3	

2024: Cambridge, Ely and East Cambridgeshire, Huntingdon, North East Cambridgeshire, North West Cambridgeshire, Peterborough, St Neots and Mid Cambridgeshire, South Cambridgeshire

2019: Cambridge, Huntingdon, North East Cambridgeshire, North West Cambridgeshire, Peterborough, South Cambridgeshire, South East Cambridgeshire



Cheshire				Con	Lab	LD	Ref	Green	Others	Total
<b>2024</b>	Electorate	874,408	Votes	135,749	252,726	34,774	90,090	29,250	10,151	552,740
	%Turnout	63.2	Votes%	24.6	45.7	6.3	16.3	5.3	1.8	100.0
	%Swing		MPs	2	10	0	0	0	0	12
<b>2019</b>	Electorate		Votes							
	%Turnout		Votes%							
			MPs	6	5	0	0	0	0	11
			Change							

2022: Chester North and Neston, Chester South and Eddisbury, Congleton, Crewe and Nantwich, Ellesmere Port and Bromborough, Macclesfield, Mid Cheshire, Runcorn and Helsby, Tatton, Warrington North, Warrington South, Widnes and Halewood

2019: City of Chester, Congleton, Crewe and Nantwich, Eddisbury, Ellesmere Port and Neston, Halton, Macclesfield, Tatton, Warrington North, Warrington South, Weaver Vale

Cornwall				Con	Lab	LD	Ref	Green	Others	Total
<b>2024</b>	Electorate	443,162	Votes	76,817	77,517	73,691	48,574	13,778	3,851	294,228
	Turnout%	66.4	Votes%	26.1	26.3	25.0	16.5	4.7	1.3	99.9
	Swing C to Lab		MPs	0	4	2	0	0	0	6
<b>2019</b>	Electorate		Votes							
	Turnout%		Votes%							
			MPs	6	0	0	0	0	0	6
			Change							

2024 and 2019: Camborne and Redruth, North Cornwall, St Austell and Newquay, St Ives, South East Cornwall, Truro and Falmouth

Cumbria				Con	Lab	LD	Ref	Green	Others	Total
<b>2024</b>	Electorate	376,005	Votes	58,915	81,131	41,583	37,683	7,811	1,731	228,854
	Turnout%		Votes%	25.7	35.5	18.2	16.5	3.4	0.7	100.0
	Swing C to Lab		MPs	0	4	1	0	0	0	5
<b>2019</b>	Electorate		Votes							
	Turnout%		Votes%							
			MPs	5	0	1	0	0	0	6
			Change							

2024: Barrow and Furness, Carlisle, Penrith and Solway, Westmorland and Lonsdale, Whitehaven and Workington

2019: Barrow and Furness, Carlisle, Copeland, Penrith and the Border, Westmorland and Lonsdale, Workington

Derbyshire				Con	Lab	LD	Ref	Green	Others	Total
<b>2024</b>	Electorate	800,079	Votes	133,262	195,568	24,897	94,292	30,348	9,101	487,468
	Turnout%	60.9	Votes%	27.3	40.1	5.1	19.3	6.2	1.9	99.9
	Swing C to Lab		MPs	0	11	0	0	0	0	11
<b>2019</b>	Electorate		Votes							
	Turnout%		Votes%							
			MPs	9	2	0	0	0	0	11
			Change							

2024 and 2019: Amber Valley, Bolsover, Chesterfield, Derby North, Derby South, Derbyshire Dales, Erewash, High Peak, Mid Derbyshire, North East Derbyshire, South Derbyshire

Devon				Con	Lab	LD	Ref	Green	Others	Total
<b>2024</b>	Electorate	965,026	Votes	178,904	138,576	165,508	101,163	32,707	8,772	625,630
	Turnout%	64.8	Votes%	28.6	22.1	26.5	16.2	5.2	1.4	100.0
	Swing C to Lab		MPs	4	3	6	0	0	0	13
<b>2019</b>	Electorate		Votes							
	Turnout%		Votes%							
			MPs	10	2	0	0	0	0	12
			Change							

2024: Central Devon, Exeter, Exmouth and Exeter East, Honiton and Sidmouth, Newton Abbot, North Devon, Plymouth Moor View, Plymouth Sutton and Devonport, South Devon, South West Devon, Tiverton and Minehead, Torbay, Torridge and Tavistock

2019: Central Devon, Exeter, East Devon, Tiverton and Honiton, Newton Abbot, North Devon, Plymouth Moor View, Plymouth Sutton and Devonport, South West Devon, Torbay, Torridge and West Devon, Totnes

Dorset			Con	Lab	LD	Ref	Green	Others	Total	
<b>2024</b>	Electorate	589,424	<b>Votes</b>	127,188	82,292	95,463	45,367	18,400	8,287	376,997
	Turnout%	64.0	<b>Votes%</b>	33.7	21.8	25.3	12.0	4.9	2.2	99.9
	Swing C to Lab		<b>MPs</b>	2	4	2	0	0	0	8
<b>2019</b>	Electorate		<b>Votes</b>							
	Turnout%		<b>Votes%</b>							
			<b>MPs</b>	8	0	0	0	0	0	8
			<b>Change</b>							

2024 and 2019: Bournemouth East, Bournemouth West, Christchurch, Mid Dorset & North Poole, North Dorset, Poole, South Dorset, West Dorset

Durham			Con	Lab	LD	Ref	Green	Others	Total	
<b>2024</b>	Electorate	426,935	<b>Votes</b>	48,348	104,518	15,538	54,168	12,747	3,848	239,167
	Turnout%	56.0	<b>Votes%</b>	20.2	43.7	6.5	22.6	5.3	1.6	99.9
	Swing C to Lab		<b>MPs</b>	0	6	0	0	0	0	6
<b>2019</b>	Electorate		<b>Votes</b>							
	Turnout%		<b>Votes%</b>							
			<b>MPs</b>	4	3	0	0	0	0	7
			<b>Change</b>							

2023: Bishop Auckland, City of Durham, Darlington, Easington, Newton Aycliffe and Spennymoor, North Durham

2019: Bishop Auckland, City of Durham, Darlington, Easington, North Durham, North West Durham, Sedgefield

East Sussex			Con	Lab	LD	Ref	Green	Others	Total	
<b>2024</b>	Electorate	660,620	<b>Votes</b>	107,388	117,226	86,050	44,040	65,289	17,054	437,047
	Turnout%	66.2	<b>Votes%</b>	24.6	26.8	19.7	10.1	14.9	3.9	100.0
	Swing C to Lab		<b>MPs</b>	3	3	2	0	1	0	9
<b>2019</b>	Electorate		<b>Votes</b>							
	Turnout%		<b>Votes%</b>							
			<b>MPs</b>	5	2	0	0	1	0	8
			<b>Change</b>							

2024: Bexhill and Battle, Brighton Kemptown and Peavehaven, Brighton Pavilion, Eastbourne, East Grinstead and Uckfield, Hastings and Rye, Hove and Portslade, Lewes, Sussex Weald

2019: Bexhill and Battle, Brighton Kemptown, Brighton Pavilion, Eastbourne, Hastings and Rye, Hove, Lewes, Wealden

East Yorkshire			Con	Lab	LD	Ref	Green	Others	Total	
<b>2024</b>	Electorate	440,959	<b>Votes</b>	63,864	91,909	18,986	53,426	11,438	4,175	243,798
	Turnout%	55.3	<b>Votes%</b>	26.2	37.7	7.8	21.9	4.7	1.7	100.0
	Swing C to Lab		<b>MPs</b>	3	3	0	0	0	0	6
<b>2019</b>	Electorate		<b>Votes</b>							
	Turnout%		<b>Votes%</b>							
			<b>MPs</b>	3	3	0	0	0	0	6
			<b>Change</b>							

2024: Beverley & Holderness, Bridlington & the Wolds, Goole & Pocklington, Hull East, Hull North & Cottingham, Hull West & Haltemprice

2019: Beverley and Holderness, East Yorkshire, Haltemprice and Howdon, Hull East, Hull North, Hull West and Hessele

Essex			Con	Lab	LD	Ref	Green	Others	Total	
<b>2024</b>	Electorate	1,366,363	<b>Votes</b>	270,382	235,891	78,238	179,977	43,582	14,316	822,386
	Turnout%	60.2	<b>Votes%</b>	32.9	28.7	9.5	21.9	5.3	1.7	100.0
	Swing C to Lab		<b>MPs</b>	10	5	1	2	0	0	18
<b>2019</b>	Electorate		<b>Votes</b>							
	Turnout%		<b>Votes%</b>							
			<b>MPs</b>	18	0	0	0	0	0	18
			<b>Change</b>							

2024: Basildon and Billericay, Braintree, Brentwood and Ongar, Castle Point, Chelmsford, Clacton, Colchester, Epping Forest, Harwich and North Essex, Harlow, Maldon, North West Essex, Rayleigh and Wickford, South Basildon and East Thurrock, Southend East and Rochford, Southend West and Leigh, Thurrock, Witham

2019: Basildon and Billericay, Braintree, Brentwood and Ongar, Castle Point, Chelmsford, Clacton, Colchester, Epping Forest, Harwich and North Essex, Harlow, Maldon, Rayleigh and Wickford, Rochford and Southend East, Saffron Walden, South Basildon and East Thurrock, Southend West, Thurrock, Witham

Gloucestershire			Con	Lab	LD	Ref	Green	Others	Total	
<b>2024</b>	Electorate	968,776	<b>Votes</b>	150,190	196,433	107,281	66,496	94,065	7,916	622,379
	Turnout%	64.2	<b>Votes%</b>	24.1	31.6	17.2	10.7	15.1	1.3	100.0
	Swing C to Lab		<b>MPs</b>	1	8	3	0	1	0	13
<b>2019</b>	Electorate		<b>Votes</b>							
	Turnout%		<b>Votes%</b>							
			<b>MPs</b>	9	4	0	0	0	0	13
			<b>Change</b>							

2024: Bristol Central, Bristol East, Bristol North East, Bristol North West, Bristol South, Cheltenham, Filton and Bradley Stoke, Forest of Dean, Gloucester, North Cotswolds, Stroud, Tewkesbury, Thornbury and Yate

2019: Bristol East, Bristol North West, Bristol South, Bristol West, Cheltenham, Cotswold, Filton and Bradley Stoke, Forest of Dean, Gloucester, Kingswood, Stroud, Tewkesbury, Thornbury and Yate

Greater Manchester			Con	Lab	LD	Ref	Green	Others	Total	
<b>2024</b>	Electorate	2,031,153	<b>Votes</b>	173,735	471,074	95,978	191,257	89,203	79,496	1,100,743
	Turnout%	54.2	<b>Votes%</b>	15.8	42.8	8.7	17.4	8.1	7.2	100.0
	Swing C to Lab		<b>MPs</b>	0	25	2	0	0	0	27
<b>2019</b>	Electorate		<b>Votes</b>							
	Turnout%		<b>Votes%</b>							
			<b>MPs</b>	9	18	0	0	0	0	27
			<b>Change</b>							

2024: Altrincham and Sale West, Ashton-under-Lyne, Blackley and Middleton South, Bolton North East, Bolton South and Walkden, Bolton West, Bury North, Bury South, Cheadle, Gorton and Denton, Hazel Grove, Heywood and Middleton North, Leigh and Atherton, Makerfield, Manchester Central, Manchester Rusholme, Manchester Withington, Oldham East and Saddleworth, Oldham West, Chadderton and Royton, Rochdale, Salford, Stalybridge and Hyde, Stockport, Stretford and Urmston, Wigan, Worsley and Eccles, Wythenshaw and Sale East

2019: Altrincham and Sale West, Ashton-under-Lyne, Blackley and Broughton, Bolton North East, Bolton South East, Bolton West, Bury North, Bury South, Cheadle, Denton and Reddish, Hazel Grove, Heywood and Middleton, Leigh, Makerfield, Manchester Central, Manchester Gorton, Manchester Withington, Oldham East and Saddleworth, Oldham West and Royton, Rochdale, Salford and Eccles, Stalybridge and Hyde, Stockport, Stretford and Urmston, Wigan, Worsley and Eccles South, Wythenshaw and Sale East

Hampshire and Wight			Con	Lab	LD	Ref	Green	Others	Total	
<b>2024</b>	Electorate	1,522,232	<b>Votes</b>	312,737	236,405	201,708	148,008	56,870	9,736	965,464
	Turnout%	63.4	<b>Votes%</b>	32.4	24.5	20.9	15.3	5.9	1.0	100.0
	Swing C to Lab		<b>MPs</b>	11	7	3	0	0	0	21
<b>2019</b>	Electorate		<b>Votes</b>							
	Turnout%		<b>Votes%</b>							
			<b>MPs</b>	17	2	0	0	0	0	19
			<b>Change</b>							

2024: Aldershot, Basingstoke, East Hampshire, Eastleigh, Fareham and Waterlooville, Farnham and Bordon, Gosport, Hamble Valley, Havant, Isle of Wight East, Isle of Wight West, New Forest East, New Forest West, North East Hampshire, North West Hampshire, Portsmouth North, Portsmouth South, Romsey and Southampton North, Southampton Itchen, Southampton Test, Winchester

2019: Aldershot, Basingstoke, East Hampshire, Eastleigh, Fareham, Gosport, Havant, Isle of Wight, Meon Valley, New Forest East, New Forest West, North East Hampshire, North West Hampshire, Portsmouth North, Portsmouth South, Romsey and Southampton North, Southampton Itchen, Southampton Test, Winchester

Herefordshire and Worcestershire			Con	Lab	LD	Ref	Green	Others	Total	
<b>2024</b>	Electorate	593,398	<b>Votes</b>	127,020	96,738	41,479	68,306	44,812	5,849	384,204
	Turnout%	67.7	<b>Votes%</b>	33.1	25.2	10.8	17.8	11.7	1.5	100.1
	Swing C to Lab		<b>MPs</b>	5	2	0	0	1	0	8
<b>2019</b>	Electorate		<b>Votes</b>							
	Turnout%		<b>Votes%</b>							
			<b>MPs</b>	8	0	0	0	0	0	8
			<b>Change</b>							

2024: Bromsgrove, Droitwich and Evesham, Hereford and South Herefordshire, North Herefordshire, Redditch, West Worcestershire, Worcester, Wyre Forest

2019: Bromsgrove, Hereford and South Herefordshire, Mid Worcestershire, North Herefordshire, Redditch, West Worcestershire, Worcester, Wyre Forest

Hertfordshire			Con	Lab	LD	Ref	Green	Others	Total	
<b>2024</b>	Electorate	882,667	<b>Votes</b>	177,282	176,658	108,704	80,967	33,850	5,492	582,953
	Turnout%	66.0	<b>Votes%</b>	30.4	30.3	18.6	13.9	5.8	0.9	99.9
	Swing C to Lab		<b>MPs</b>	3	7	2	0	0	0	12
<b>2019</b>	Electorate		<b>Votes</b>							
	Turnout%		<b>Votes%</b>							
			<b>MPs</b>	10	0	1	0	0	0	11
			<b>Change</b>							

2024: Broxbourne, Harpenden and Berkhamsted, Hemel Hempstead, Hertford and Stortford, Hertsmere, Hitchin, North East Hertfordshire, St Albans, South West Hertfordshire, Stevenage, Watford, Welwyn-Hatfield

2019: Broxbourne, Hemel Hempstead, Hertford and Stortford, Hertsmere, Hitchin and Harpenden, North East Hertfordshire, St Albans, South West Hertfordshire, Stevenage, Watford, Welwyn-Hatfield

Kent			Con	Lab	LD	Ref	Green	Others	Total	
<b>2024</b>	Electorate	1,343,152	<b>Votes</b>	251,760	249,114	81,300	168,652	64,303	13,147	828,276
	Turnout%	61.7	<b>Votes%</b>	30.4	30.1	9.8	20.4	7.8	1.6	100.1
	Swing C to Lab		<b>MPs</b>	6	11	1	0	0	0	18
<b>2019</b>	Electorate		<b>Votes</b>							
	Turnout%		<b>Votes%</b>							
			<b>MPs</b>	16	1	0	0	0	0	17
			<b>Change</b>							

2024: Ashford, Canterbury, Chatham and Aylesford, Dartford, Dover and Deal, East Thanet, Faversham and Mid Kent, Folkestone and Hythe, Gillingham and Rainham, Gravesham, Herne Bay and Sandwich, Maidstone and Malling, Rochester and Strood, Sevenoaks, Sittingbourne and Sheppey, Tonbridge, Tunbridge Wells, Weald of Kent

2019: Ashford, Canterbury, Chatham and Aylesford, Dartford, Dover, Faversham and Mid Kent, Folkestone and Hythe, Gillingham and Rainham, Gravesham, Maidstone and the Weald, North Thanet, Rochester and Strood, Sevenoaks, Sittingbourne and Sheppey, South Thanet, Tonbridge and Malling, Tunbridge Wells

Lancashire			Con	Lab	LD	Ref	Green	Others	Total	
<b>2024</b>	Electorate	1,113,489	<b>Votes</b>	137,477	231,788	38,345	112,124	35,957	69,239	639,269
	Turnout%	57.4	<b>Votes%</b>	23.0	36.6	6.1	17.6	5.8	10.9	100.0
	Swing C to Lab		<b>MPs</b>	1	12	0	0	0	2	16
<b>2019</b>	Electorate		<b>Votes</b>							
	Turnout%		<b>Votes%</b>							
			<b>MPs</b>	11	4	0	0	0	1	16
			<b>Change</b>							

2024: Blackburn, Blackpool North and Fleetwood, Blackpool South, Burnley, Chorley, Fylde, Hyndburn, Lancaster and Wyre, Morecambe and Lunesdale, Pendle and Clitheroe, Preston, Ribble Valley, Rossendale and Darwen, South Ribble, West Lancashire

2019: Blackburn, Blackpool North and Cleveleys, Blackpool South, Burnley, Chorley, Fylde, Hyndburn, Lancaster and Fleetwood, Morecambe and Lunesdale, Pendle, Preston, Ribble Valley, Rossendale and Darwen, South Ribble, West Lancashire

Leicestershire			Con	Lab	LD	Ref	Green	Others	Total	
<b>2024</b>	Electorate	756,058	<b>Votes</b>	143,686	139,037	43,091	70,881	31,208	30,456	458,359
	Turnout%	58.0	<b>Votes%</b>	31.3	30.3	9.4	15.5	6.8	6.6	99.9
	Swing C to Lab		<b>MPs</b>	6	3	0	0	0	1	10
<b>2019</b>	Electorate		<b>Votes</b>							
	Turnout%		<b>Votes%</b>							
			<b>MPs</b>	7	3	0	0	0	0	10
			<b>Change</b>							

2024: Harborough, Oadby and Wigston, Hinckley and Bosworth, Leicester East, Leicester South, Leicester West, Loughborough, Melton and Syston, Mid Leicestershire, North West Leicestershire, South Leicestershire

2019: Bosworth, Charnwood, Harborough, Leicester East, Leicester South, Leicester West, Loughborough, North West Leicestershire, South Leicestershire, Rutland and Melton

Lincolnshire and Rutland			Con	Lab	LD	Ref	Green	Others	Total	
<b>2024</b>	Electorate	825,705	<b>Votes</b>	166,208	138,376	27,228	111,754	22,442	17,146	483,154
	Turnout%	58.5	<b>Votes%</b>	34.4	28.6	5.6	23.1	4.6	3.5	99.8
	Swing C to Lab		<b>MPs</b>	7	3	0	1	0	0	11
<b>2019</b>	Electorate		<b>Votes</b>							
	Turnout%		<b>Votes%</b>							
			<b>MPs</b>	11	0	0	0	0	0	11
			<b>Change</b>							

2024: Boston and Skegness, Brigg and Immingham, Gainsborough, Grantham and Bourne, Great Grimsby and Cleethorpes, Lincoln, Louth and Horncastle, Rutland and Stamford, Scunthorpe, Sleaford and North Hykeham, South Holland and the Deepings

2019: Boston and Skegness, Brigg and Goole, Cleethorpes, Gainsborough, Grantham and Stamford, Great Grimsby, Lincoln, Louth and Horncastle, Scunthorpe, Sleaford and North Hykeham, South Holland and the Deepings

Inner London			Con	Lab	LD	Ref	Green	Others	Total	
<b>2024</b>	Electorate	2,025,704	<b>Votes</b>	167,238	590,410	106,286	71,360	157,008	80,438	1,172,746
	Turnout%	57.9	<b>Votes%</b>	14.3	50.3	9.1	6.1	13.4	6.9	100.1
	Swing C to Lab		<b>MPs</b>	0	26	0	0	0	1	27
<b>2019</b>	Electorate		<b>Votes</b>							
	Turnout%		<b>Votes%</b>							
			<b>MPs</b>	3	23	0	0	0	0	26
			<b>Change</b>							

2024: Battersea, Bermondsey and Old Southwark, Bethnal Green and Stepney, Chelsea and Fulham, Cities of London and Westminster, Clapham and Brixton Hill, Dulwich and West Norwood, Eltham and Chislehurst, Greenwich and Woolwich, Hackney North and Stoke Newington, Hackney South and Shoreditch, Hammersmith and Chiswick, Hampstead and Highgate, Holborn and St Pancras, Islington North, Islington South and Finsbury, Kensington and Bayswater, Lewisham East, Lewisham North, Lewisham West and East Dulwich, Peckham, Poplar and Limehouse, Putney, Queen's Park and Maida Vale, Streatham and Croydon North, Tooting, Vauxhall and Camberwell Green

2019: Battersea, Bermondsey and Old Southwark, Bethnal Green and Bow, Camberwell and Peckham, Chelsea and Fulham, Cities of London and Westminster, Dulwich and West Norwood, Eltham, Greenwich and Woolwich, Hackney North and Stoke Newington, Hackney South and Shoreditch, Hammersmith, Hampstead and Kilburn, Holborn and St Pancras, Islington North, Islington South and Finsbury, Kensington, Lewisham Deptford, Lewisham East, Lewisham West and Penge, Poplar and Limehouse, Putney, Streatham, Tooting, Vauxhall, Westminster North

Outer London			Con	Lab	LD	Ref	Green	Others	Total	
<b>2024</b>	Electorate	3,628,418	<b>Votes</b>	516,230	839,051	260,384	217,704	177,244	143,568	2,154,181
	Turnout%	59.4	<b>Votes%</b>	24.0	38.9	12.1	10.1	8.2	6.7	100.0
	Swing C to Lab		<b>MPs</b>	9	33	6	0	0	0	48
<b>2019</b>	Electorate		<b>Votes</b>							
	Turnout%		<b>Votes%</b>							
			<b>MPs</b>	18	26	3	0	0	0	47
			<b>Change</b>							

2024: Barking, Beckenham and Penge, Bexleyheath and Crayford, Brent East, Brent West, Brentford and Isleworth, Bromley and Biggin Hill, Carshalton and Wallington, Chingford and Woodford Green, Chipping Barnet, Croydon East, Croydon South, Croydon West, Dagenham and Rainham, Ealing Central and Acton, Ealing North, Ealing Southall, East Ham, Edmonton and Winchmore Hill, Enfield North, Erith and Thamesmead, Feltham and Heston, Finchley and Golders Green, Harrow East, Harrow West, Hayes and Harlington, Hendon, Hornchurch and Upminster, Hornsey and Friern Barnet, Ilford North, Ilford South, Kingston and Surbiton, Leyton and Wanstead, Mitcham and Morden, Old Bexley and Sidcup, Orpington, Richmond Park, Romford, Ruislip, Northwood and Pinner, Southgate and Wood Green, Stratford and Bow, Sutton and Cheam, Tottenham, Twickenham, Uxbridge and South Ruislip, Walthamstow, West Ham and Beckton, Wimbledon

2019: Barking, Beckenham, Bexleyheath and Crayford, Brent Central, Brent North, Brentford and Isleworth, Bromley and Chislehurst, Carshalton and Wallington, Chingford and Woodford Green, Chipping Barnet, Croydon Central, Croydon North, Croydon South, Dagenham and Rainham, Ealing Central and Acton, Ealing North, Ealing Southall, East Ham, Edmonton, Enfield North, Enfield Southgate, Erith and Thamesmead, Feltham and Heston, Finchley and Golders Green, Harrow East, Harrow West, Hayes and Harlington, Hendon, Hornchurch and Upminster, Hornsey and Wood Green, Ilford North, Ilford South, Kingston and Surbiton, Leyton and Wanstead, Mitcham and Morden, Old Bexley and Sidcup, Orpington, Richmond Park, Romford, Ruislip, Northwood and Pinner, Sutton and Cheam, Tottenham, Twickenham, Uxbridge and South Ruislip, Walthamstow, West Ham, Wimbledon



Merseyside			Con	Lab	LD	Ref	Green	Others	Total	
<b>2024</b>	Electorate	1,014,663	<b>Votes</b>	60,903	324,468	31,982	80,961	54,871	17,681	570,866
	Turnout%	56.3	<b>Votes%</b>	10.7	56.8	5.6	14.2	9.6	3.1	100.0
	Swing C to Lab		<b>MPs</b>	0	14	0	0	0	0	14
<b>2019</b>	Electorate		<b>Votes</b>							
	Turnout%		<b>Votes%</b>							
			<b>MPs</b>	0	15	0	0	0	0	15
			<b>Change</b>							

2024: Birkenhead, Bootle, Knowsley, Liverpool Garston, Liverpool Riverside, Liverpool Walton, Liverpool Wavertree, Liverpool West Derby, St Helens North, St Helens South and Whiston, Sefton Central, Southport, Wallasey, Wirral West

2019: Birkenhead, Bootle, Garston and Halewood, Knowsley, Liverpool Riverside, Liverpool Walton, Liverpool Wavertree, Liverpool West Derby, St Helens North, St Helens South and Whiston, Sefton Central, Southport, Wallasey, Wirral South, Wirral West

Norfolk			Con	Lab	LD	Ref	Green	Others	Total	
<b>2024</b>	Electorate	655,896	<b>Votes</b>	117,620	127,777	49,748	78,733	29,782	9,281	412,941
	Turnout%	63.0	<b>Votes%</b>	28.5	30.9	12.0	19.1	7.2	2.2	99.9
	Swing C to Lab		<b>MPs</b>	3	4	1	1	0	0	9
<b>2019</b>	Electorate		<b>Votes</b>							
	Turnout%		<b>Votes%</b>							
			<b>MPs</b>	8	1	0	0	0	0	9
			<b>Change</b>							

2024: Broadland and Fakenham, Great Yarmouth, Mid Norfolk, North Norfolk, North West Norfolk, Norwich North, Norwich South, South Norfolk, South West Norfolk

2019: Broadland, Great Yarmouth, Mid Norfolk, North Norfolk, North West Norfolk, Norwich North, Norwich South, South Norfolk, South West Norfolk

North Yorkshire			Con	Lab	LD	Ref	Green	Others	Total	
<b>2024</b>	Electorate	692,325	<b>Votes</b>	141,867	148,199	53,460	67,443	26,381	6,618	443,968
	Turnout%	64.1	<b>Votes%</b>	32.0	33.4	12.0	15.2	5.9	1.5	100.0
	Swing C to Lab		<b>MPs</b>	4	4	1	0	0	0	9
<b>2019</b>	Electorate		<b>Votes</b>							
	Turnout%		<b>Votes%</b>							
			<b>MPs</b>	7	1	0	0	0	0	8
			<b>Change</b>							

2024: Harrogate and Knaresborough, Richmond and Northallerton, Scarborough and Whitby, Selby, Skipton and Ripon, Thirsk and Malton, Wetherby and Easingwold, York Central, York Outer

2019: Harrogate and Knaresborough, Richmond (Yorkshire), Scarborough and Whitby, Selby and Ainsty, Skipton and Ripon, Thirsk and Malton, York Central, York Outer

Northamptonshire			Con	Lab	LD	Ref	Green	Others	Total	
<b>2024</b>	Electorate	535,788	<b>Votes</b>	100,203	122,226	22,306	61,502	23,170	6,894	336,301
	Turnout%	62.8	<b>Votes%</b>	29.8	36.3	6.6	18.3	6.9	2.0	99.9
	Swing C to Lab		<b>MPs</b>	2	5	0	0	0	0	7
<b>2019</b>	Electorate		<b>Votes</b>							
	Turnout%		<b>Votes%</b>							
			<b>MPs</b>	7	0	0	0	0	0	7
			<b>Change</b>							

2024: Corby and East Northamptonshire, Daventry, Kettering, Northampton North, Northampton South, South Northamptonshire, Wellingborough and Rushden

2019: Corby, Daventry, Kettering, Northampton North, Northampton South, South Northamptonshire, Wellingborough

Northumberland			Con	Lab	LD	Ref	Green	Others	Total	
<b>2024</b>	Electorate	301,463	<b>Votes</b>	47,778	84,147	10,876	27,999	8,314	7,354	186,466
	Turnout%	61.9	<b>Votes%</b>	25.6	45.1	5.8	15.0	4.5	3.9	99.9
	Swing C to Lab		<b>MPs</b>	0	4	0	0	0	0	4
<b>2019</b>	Electorate		<b>Votes</b>							
	Turnout%		<b>Votes%</b>							
			<b>MPs</b>	3	1	0	0	0	0	4
			<b>Change</b>							

2024: Blyth and Ashington, Cramlington and Killingworth, Hexham, North Northumberland

2019: Berwick-upon-Tweed, Blyth Valley, Hexham, Wansbeck

Nottinghamshire			Con	Lab	LD	Ref	Green	Others	Total	
<b>2024</b>	Electorate	814,197	<b>Votes</b>	119,325	201,997	22,827	94,331	30,517	17,559	486,556
	Turnout%	59.8	<b>Votes%</b>	24.5	41.5	4.7	19.4	6.3	3.6	100.0
	Swing C to Lab		<b>MPs</b>	1	9	0	1	0	0	11
<b>2019</b>	Electorate		<b>Votes</b>							
	Turnout%		<b>Votes%</b>							
			<b>MPs</b>	8	3	0	0	0	0	11
			<b>Change</b>							

2024: Ashfield, Bassetlaw, Broxtowe, Gedling, Mansfield, Newark, Nottingham East, Nottingham North and Kimberley, Nottingham South, Rushcliffe, Sherwood Forest

2019: Ashfield, Bassetlaw, Broxtowe, Gedling, Mansfield, Newark, Nottingham East, Nottingham North, Nottingham South, Rushcliffe, Sherwood

Oxfordshire			Con	Lab	LD	Ref	Green	Others	Total	
<b>2024</b>	Electorate	521,118	<b>Votes</b>	92,622	68,618	117,151	33,776	19,693	10,350	342,210
	Turnout%	65.7	<b>Votes%</b>	27.1	20.1	34.2	9.9	5.7	3.0	100.0
	Swing C to Lab		<b>MPs</b>	0	2	5	0	0	0	7
<b>2019</b>	Electorate		<b>Votes</b>							
	Turnout%		<b>Votes%</b>							
			<b>MPs</b>	4	1	1	0	0	0	6
			<b>Change</b>							

2024: Banbury, Bicester and Woodstock, Didcot and Wantage, Henley and Thame, Oxford East, Oxford West and Abingdon, Witney

2019: Banbury, Henley, Oxford East, Oxford West and Abingdon, Wantage, Witney

Shropshire			Con	Lab	LD	Ref	Green	Others	Total	
<b>2024</b>	Electorate	383,700	<b>Votes</b>	65,156	66,973	55,257	44,412	10,680	1,109	243,557
	Turnout%	63.5	<b>Votes%</b>	26.8	27.5	22.7	18.2	4.4	0.5	100.1
	Swing C to Lab		<b>MPs</b>	2	2	1	0	0	0	5
<b>2019</b>	Electorate		<b>Votes</b>							
	Turnout%		<b>Votes%</b>							
			<b>MPs</b>	5	0	0	0	0	0	5
			<b>Change</b>							

2024: North Shropshire, Shrewsbury, South Shropshire, Telford, The Wrekin

2019: Ludlow, North Shropshire, Shrewsbury and Atcham, Telford, The Wrekin

Somerset			Con	Lab	LD	Ref	Green	Others	Total	
<b>2024</b>	Electorate	728,574	<b>Votes</b>	127,068	95,392	149,081	69,932	30,977	7,062	479,512
	Turnout%	65.8	<b>Votes%</b>	26.5	19.9	31.1	14.6	6.5	1.5	100.1
	Swing C to Lab		<b>MPs</b>	1	3	6	0	0	0	10
<b>2019</b>	Electorate		<b>Votes</b>							
	Turnout%		<b>Votes%</b>							
			<b>MPs</b>	8	0	1	0	0	0	9
			<b>Change</b>							

2024: Bath, Bridgwater, Frome and East Somerset, Glastonbury and Somerton, North Somerset, North East Somerset and Hanham, Taunton and Wellington, Wells and Mendip Hills, Weston-super-Mare, Yeovil

2019: Bath, Bridgwater and West Somerset, North Somerset, North East Somerset, Somerton and Frome, Taunton, Wells, Weston-super-Mare, Yeovil

South Yorkshire				Con	Lab	LD	Ref	Green	Others	Total
<b>2024</b>	Electorate	1,017,430	<b>Votes</b>	88,268	249,037	40,758	76,843	43,012	27,778	525,696
	Turnout%	51.7	<b>Votes%</b>	16.8	47.4	7.8	14.6	8.2	5.3	100.1
	Swing C to Lab		<b>MPs</b>	0	14	0	0	0	0	14
<b>2019</b>	Electorate		<b>Votes</b>							
	Turnout%		<b>Votes%</b>							
			<b>MPs</b>	3	11	0	0	0	0	14
			<b>Change</b>							

2024: Barnsley North, Barnsley South, Doncaster Central, Doncaster East and the Isle of Axholme, Doncaster North, Penistone and Stocksbridge, Rawmarsh and Conisbrough, Rother Valley, Rotherham, Sheffield Brightside and Hillsborough, Sheffield Central, Sheffield Hallam, Sheffield Heeley, Sheffield South East

2019: Barnsley Central, Barnsley East, Don Valley, Doncaster Central, Doncaster North, Penistone and Stocksbridge, Rother Valley, Rotherham, Sheffield Brightside and Hillsborough, Sheffield Central, Sheffield Hallam, Sheffield Heeley, Sheffield South East, Wentworth and Dearne

Staffordshire				Con	Lab	LD	Ref	Green	Others	Total
<b>2024</b>	Electorate	861,396	<b>Votes</b>	164,440	183,700	21,396	105,605	23,018	13,092	511,251
	Turnout%	59.4	<b>Votes%</b>	32.2	35.9	4.2	20.7	4.5	2.6	100.1
	Swing C to Lab		<b>MPs</b>	3	9	0	0	0	0	12
<b>2019</b>	Electorate		<b>Votes</b>							
	Turnout%		<b>Votes%</b>							
			<b>MPs</b>	12	0	0	0	0	0	12
			<b>Change</b>							

2024: Burton and Uttoxeter, Cannock Chase, Kingswinford and South Staffordshire, Lichfield, Newcastle-under-Lyme, Stafford, Staffordshire Moorlands, Stoke-on-Trent Central, Stoke-on-Trent North, Stoke-on-Trent South, Stone, Great Wyrley and Penkridge, Tamworth

2024: Burton, Cannock Chase, Lichfield, Newcastle-under-Lyme, South Staffordshire, Stafford, Staffordshire Moorlands, Stoke-on-Trent Central, Stoke-on-Trent North, Stoke-on-Trent South, Stone, Tamworth

Suffolk				Con	Lab	LD	Ref	Green	Others	Total
<b>2024</b>	Electorate	576,899	<b>Votes</b>	115,953	107,057	31,160	69,260	49,929	3,342	376,701
	Turnout%	65.3	<b>Votes%</b>	30.8	28.4	8.3	18.4	13.3	0.9	100.1
	Swing C to Lab		<b>MPs</b>	3	4	0	0	1	0	8
<b>2019</b>	Electorate		<b>Votes</b>							
	Turnout%		<b>Votes%</b>							
			<b>MPs</b>	7	0	0	0	0	0	7
			<b>Change</b>							

2024: Bury St Edmunds and Stowmarket, Central Suffolk and North Ipswich, Ipswich, Lowestoft, South Suffolk, Suffolk Coastal, Waveney Valley, West Suffolk

2019: Bury St Edmunds, Central Suffolk and North Ipswich, Ipswich, South Suffolk, Suffolk Coastal, Waveney, West Suffolk

Surrey				Con	Lab	LD	Ref	Green	Others	Total
<b>2024</b>	Electorate	802,835	<b>Votes</b>	183,955	77,593	195,786	68,143	24,245	4,347	554,069
	Turnout%	69.0	<b>Votes%</b>	33.2	14.0	35.3	12.3	4.4	0.8	100.0
	Swing C to Lab		<b>MPs</b>	5	0	6	0	0	0	11
<b>2019</b>	Electorate		<b>Votes</b>							
	Turnout%		<b>Votes%</b>							
			<b>MPs</b>	10	0	0	0	0	0	10
			<b>Change</b>							

2024: Dorking and Horley, East Surrey, Epsom and Ewell, Esher and Walton, Godalming and Ash, Guildford, Reigate, Runnymede and Weybridge, Spelthorne, Surrey Heath, Woking

2019: East Surrey, Epsom and Ewell, Esher and Walton, Guildford, Mole Valley, Reigate, Runnymede and Weybridge, Spelthorne, Surrey Heath, Woking

Teesside			Con	Lab	LD	Ref	Green	Others	Total	
<b>2024</b>	Electorate	424,060	<b>Votes</b>	70,935	100,144	7,519	39,000	8,472	6,122	232,192
	Turnout%	54.8	<b>Votes%</b>	30.6	43.1	3.2	16.8	3.6	2.6	99.9
	Swing C to Lab		<b>MPs</b>	1	5	0	0	0	0	6
<b>2019</b>	Electorate		<b>Votes</b>							
	Turnout%		<b>Votes%</b>							
			<b>MPs</b>	3	3	0	0	0	0	6
			<b>Change</b>							

2024: Hartlepool, Middlesbrough and Thornaby East, Middlesbrough South and East Cleveland, Redcar, Stockton North, Stockton West

2019: Hartlepool, Middlesbrough, Middlesbrough South and East Cleveland, Redcar, Stockton North, Stockton South

Tyne and Wear			Con	Lab	LD	Ref	Green	Others	Total	
<b>2024</b>	Electorate	801,672	<b>Votes</b>	57,525	215,760	31,452	99,708	37,138	12,123	453,706
	Turnout%	56.6	<b>Votes%</b>	12.7	47.6	6.9	22.0	8.2	2.7	100.1
	Swing C to Lab		<b>MPs</b>	0	11	0	0	0	0	11
<b>2019</b>	Electorate		<b>Votes</b>							
	Turnout%		<b>Votes%</b>							
			<b>MPs</b>	0	11	0	0	0	0	12
			<b>Change</b>							

2024: Blaydon and Consett, Gateshead Central and Whickham, Houghton and Sunderland South, Jarrow and Gateshead East, Newcastle-upon-Tyne Central and West, Newcastle-upon-Tyne East and Wallsend, Newcastle-upon-Tyne North, South Shields, Sunderland Central, Tynemouth, Washington and Gateshead South

2019: Blaydon, Gateshead Central, Houghton and Sunderland South, Jarrow, Newcastle-upon-Tyne Central, Newcastle-upon-Tyne East, Newcastle-upon-Tyne North, North Tyneside, South Shields, Sunderland Central, Tynemouth, Washington and Sunderland South

Warwickshire			Con	Lab	LD	Ref	Green	Others	Total	
<b>2024</b>	Electorate	440,319	<b>Votes</b>	86,657	90,025	43,615	47,812	15,998	2,527	286,634
	Turnout%	65.1	<b>Votes%</b>	30.2	31.4	15.2	16.7	5.6	0.9	100.0
	Swing C to Lab		<b>MPs</b>	1	4	1	0	0	0	6
<b>2019</b>	Electorate		<b>Votes</b>							
	Turnout%		<b>Votes%</b>							
			<b>MPs</b>	5	1	0	0	0	0	6
			<b>Change</b>							

2024: Kenilworth and Southam, Nuneaton, North Warwickshire and Bedworth, Rugby, Stratford-on-Avon, Warwick and Leamington

2019: Kenilworth and Southam, Nuneaton, North Warwickshire, Rugby, Stratford-on-Avon, Warwick and Leamington

West Midlands conurbation			Con	Lab	LD	Ref	Green	Others	Total	
<b>2024</b>	Electorate	1,924,761	<b>Votes</b>	226,095	387,609	52,746	173,143	64,632	96,229	1,000,454
	Turnout%	52.0	<b>Votes%</b>	22.6	38.7	5.3	17.3	6.5	9.6	100.0
	Swing C to Lab		<b>MPs</b>	4	21	0	0	0	1	26
<b>2019</b>	Electorate		<b>Votes</b>							
	Turnout%		<b>Votes%</b>							
			<b>MPs</b>	14	14	0	0	0	0	28
			<b>Change</b>							

2024: Aldridge-Brownhills, Birmingham Edgbaston, Birmingham Erdington, Birmingham Hall Green and Moseley, Birmingham Hodge Hill and Solihull North, Birmingham Ladywood, Birmingham Northfield, Birmingham Perry Barr, Birmingham Selly Oak, Birmingham Yardley, Coventry East, Coventry North West, Coventry South, Dudley, Halesowen, Meriden and Solihull East, Smethwick, Solihull West and Shirley, Stourbridge, Sutton Coldfield, Tipton and Wednesbury, Walsall and Bloxwich, West Bromwich, Wolverhampton North East, Wolverhampton South East, Wolverhampton West

2019: Aldridge-Brownhills, Birmingham Edgbaston, Birmingham Erdington, Birmingham Hall Green, Birmingham Hodge Hill, Birmingham Ladywood, Birmingham Northfield, Birmingham Perry Barr, Birmingham Selly Oak, Birmingham Yardley, Coventry North East, Coventry North West, Coventry South, Dudley North, Dudley South, Halesowen and Rowley Regis, Meriden, Solihull, Stourbridge, Sutton Coldfield, Walsall North, Walsall South, Warley, West Bromwich East, West Bromwich West, Wolverhampton North East, Wolverhampton South East, Wolverhampton South West

West Sussex			Con	Lab	LD	Ref	Green	Others	Total	
<b>2024</b>	Electorate	610,574	<b>Votes</b>	126,025	102,338	91,323	60,727	22,841	5,778	409,032
	Turnout%	67.0	<b>Votes%</b>	30.8	25.0	22.3	14.8	5.6	1.4	99.9

	Swing C to Lab	<b>MPs</b>	2	3	3	0	0	0	8
<b>2019</b>	Electorate	<b>Votes</b>							
	Turnout%	<b>Votes%</b>							
		<b>MPs</b>	8	0	0	0	0	0	8
		<b>Change</b>							

2024 and 2019: Arundel and South Downs, Bognor Regis and Littlehampton, Chichester, Crawley, East Worthing and Shoreham, Horsham, Mid Sussex, Worthing West

<b>West Yorkshire</b>			<b>Con</b>	<b>Lab</b>	<b>LD</b>	<b>Ref</b>	<b>Green</b>	<b>Others</b>	<b>Total</b>	
<b>2024</b>	Electorate	1,622,540	<b>Votes</b>	176,335	375,140	41,702	144,656	82,445	70,020	890,298
	Turnout%	54.9	<b>Votes%</b>	19.8	42.1	4.7	16.2	9.3	7.9	100.0
	Swing C to Lab		<b>MPs</b>	1	20	0	0	0	1	22
<b>2019</b>	Electorate		<b>Votes</b>							
	Turnout%		<b>Votes%</b>							
			<b>MPs</b>	9	13	0	0	0	0	22
			<b>Change</b>							

2024: Bradford East, Bradford South, Bradford West, Calder Valley, Colne Valley, Dewsbury and Batley, Halifax, Huddersfield, Keighley and Ilkley, Leeds Central and Headingley, Leeds East, Leeds North East, Leeds North West, Leeds South, Leeds South West and Morley, Leeds West and Pudsey, Normanton & Hemsworth, Ossett & Denby Dale, Pontefract, Castleford & Knottingley, Shipley, Spen Valley, Wakefield & Rothwell

2019: Batley and Spen, Bradford East, Bradford South, Bradford West, Calder Valley, Colne Valley, Dewsbury, Elmet and Rothwell, Halifax, Hemsworth, Huddersfield, Keighley, Leeds Central, Leeds East, Leeds North East, Leeds North West, Leeds West, Morley and Outwood, Pontefract, Castleford and Normanton, Pudsey, Shipley, Wakefield

<b>Wiltshire</b>			<b>Con</b>	<b>Lab</b>	<b>LD</b>	<b>Ref</b>	<b>Green</b>	<b>Others</b>	<b>Total</b>	
<b>2024</b>	Electorate	579,942	<b>Votes</b>	125,505	89,870	96,707	52,710	16,854	3,849	385,495
	Turnout%	66.5	<b>Votes%</b>	32.6	23.3	25.1	13.7	4.4	1.0	100.1
	Swing C to Lab		<b>MPs</b>	3	2	3	0	0	0	8
<b>2019</b>	Electorate		<b>Votes</b>							
	Turnout%		<b>Votes%</b>							
			<b>MPs</b>	7	0	0	0	0	0	7
			<b>Change</b>							

2024: Chippenham, East Wiltshire, Melksham and Devizes, Salisbury, South Cotswolds, South West Wiltshire, Swindon North, Swindon South

2019: Chippenham, Devizes, North Wiltshire, Salisbury, South West Wiltshire, Swindon North, Swindon South