







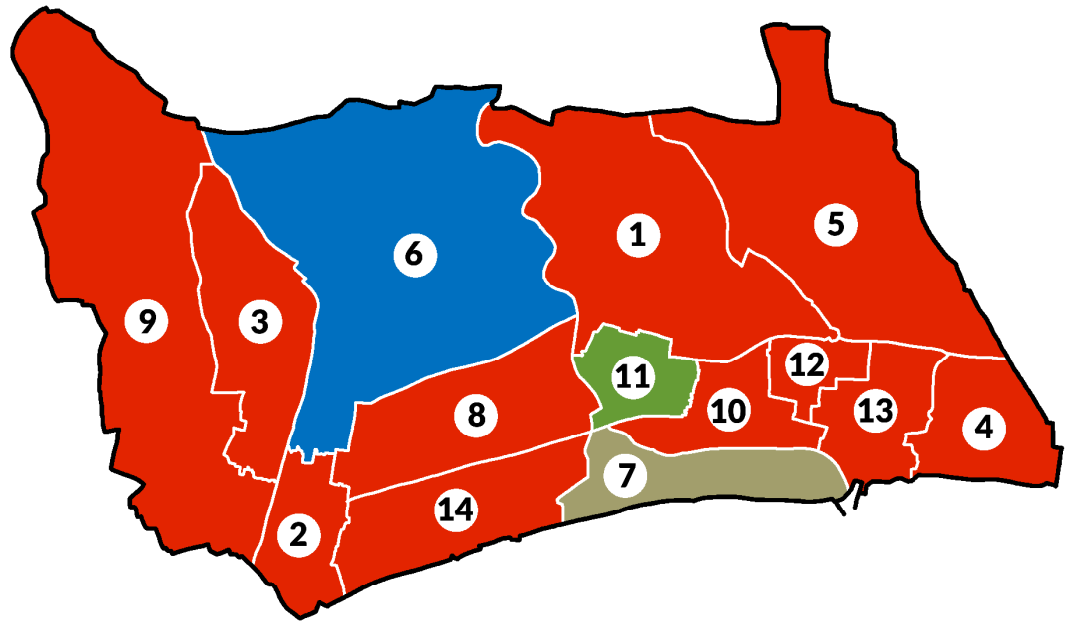


Key

-  **Conservative Party**
-  **Labour Party**
-  **Liberal Democrats**
-  **Green Party**
-  **Reform UK**
-  **Social Democratic Party**
-  **Worker's Party of Britain**
-  **Women's Equality Party**
-  **Independent**
-  **Residents' Association (of any description)**
-  **Different Residents' Association**
-  **No election in this ward this year**

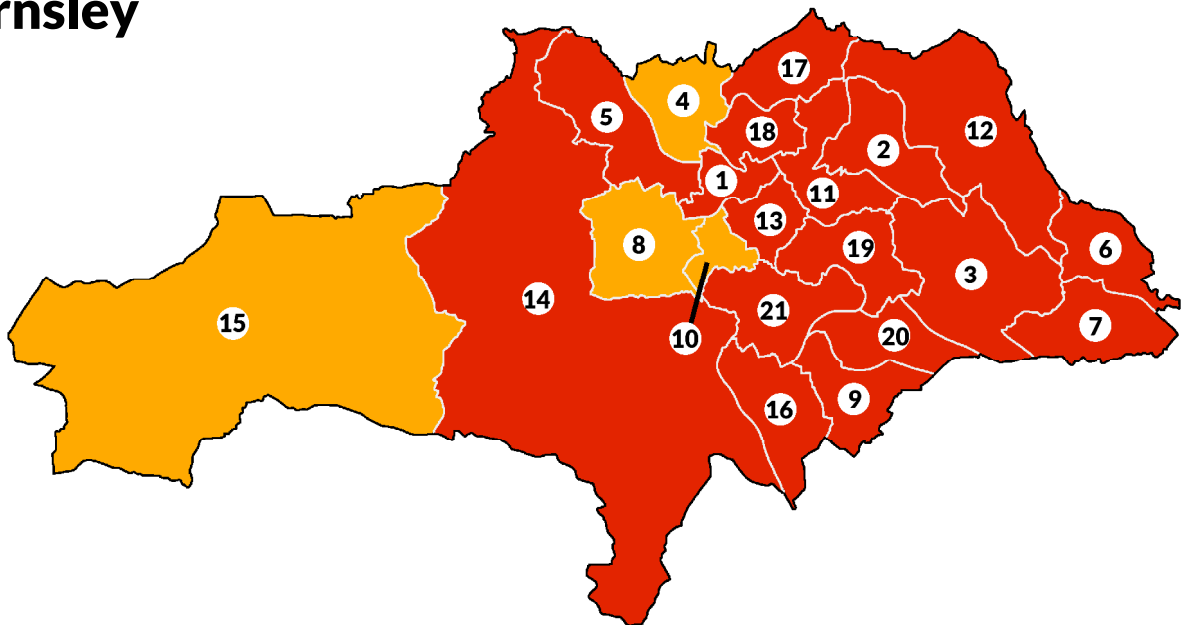
Adur

1. Buckingham
2. Churchill
3. Cokeham
4. Eastbrook
5. Hillside
6. Manor
7. Marine
8. Mash Barn
9. Peverel
10. St Mary's
11. St Nicolas
12. Southlands
13. Southwick Green
14. Widewater



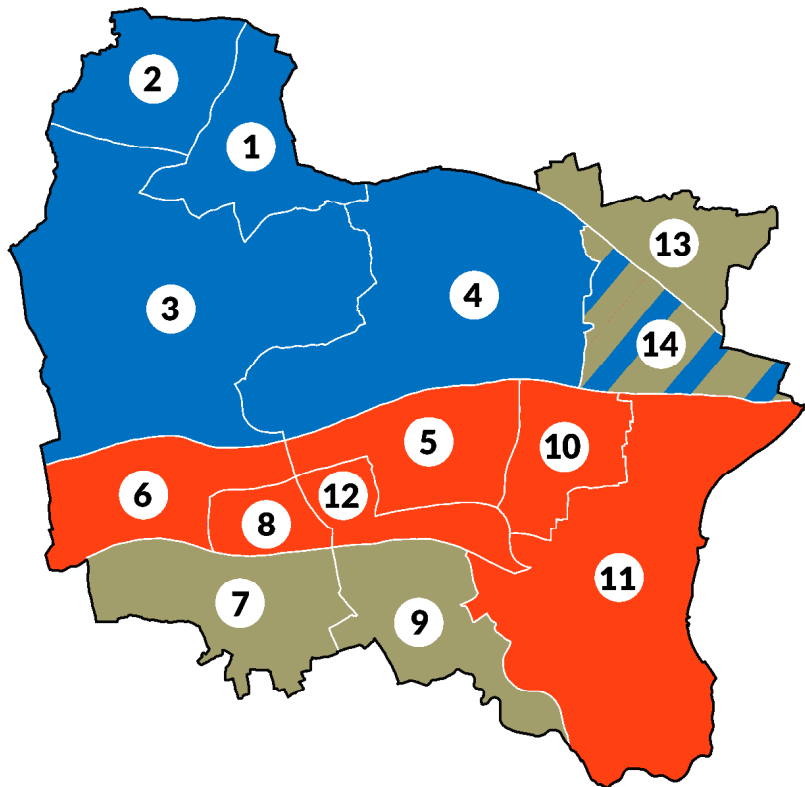
Barnsley

- | | | |
|-----------------|--------------------|--------------------|
| 1. Central | 8. Dodworth | 15. Penistone West |
| 2. Cudworth | 9. Hoyland Milton | 16. Royston |
| 3. Darfield | 10. Kingstone | 17. St Helen's |
| 4. Darton East | 11. Monk Bretton | 18. Stairfoot |
| 5. Darton West | 12. North East | 19. Wombwell |
| 6. Dearne North | 13. Old Town | 20. Worsbrough |
| 7. Dearne South | 14. Penistone East | |



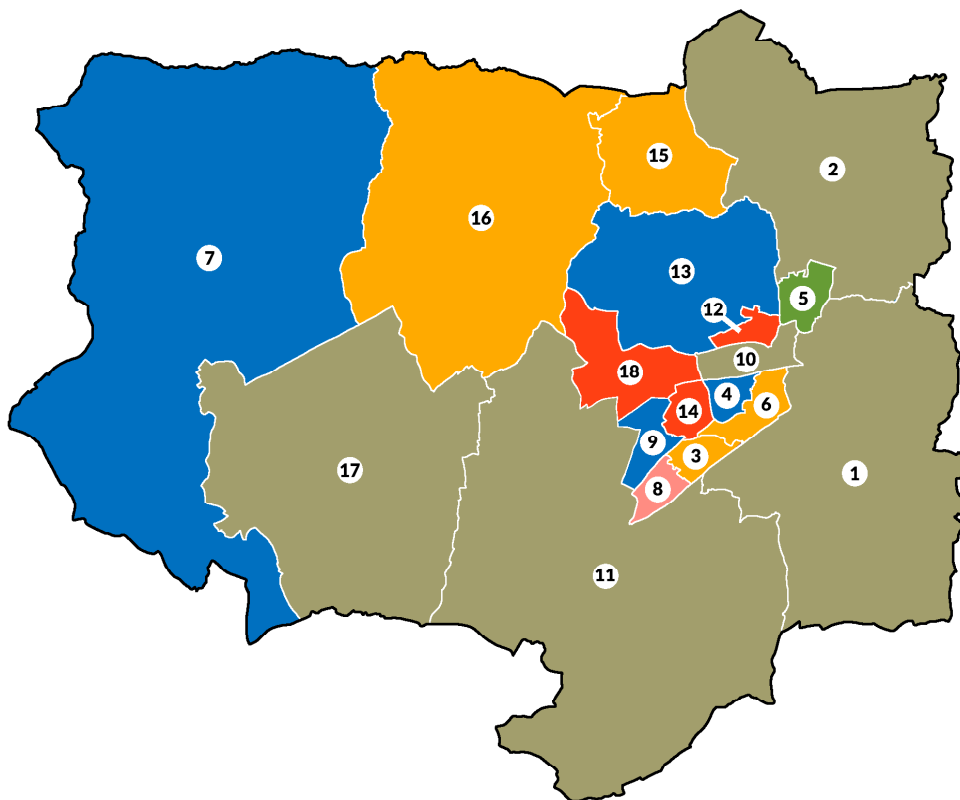
Basildon boundary changes

1. Billericay East
2. Billericay West
3. Burstead
4. Castledon and Crouch
5. Fryerns
6. Laidon Park
7. Langdon Hills
8. Lee Chapel North
9. Nethermayne
10. Pitsea North West
11. Pitsea South East
12. St Martin's
13. Wickford North
14. Wickford Park



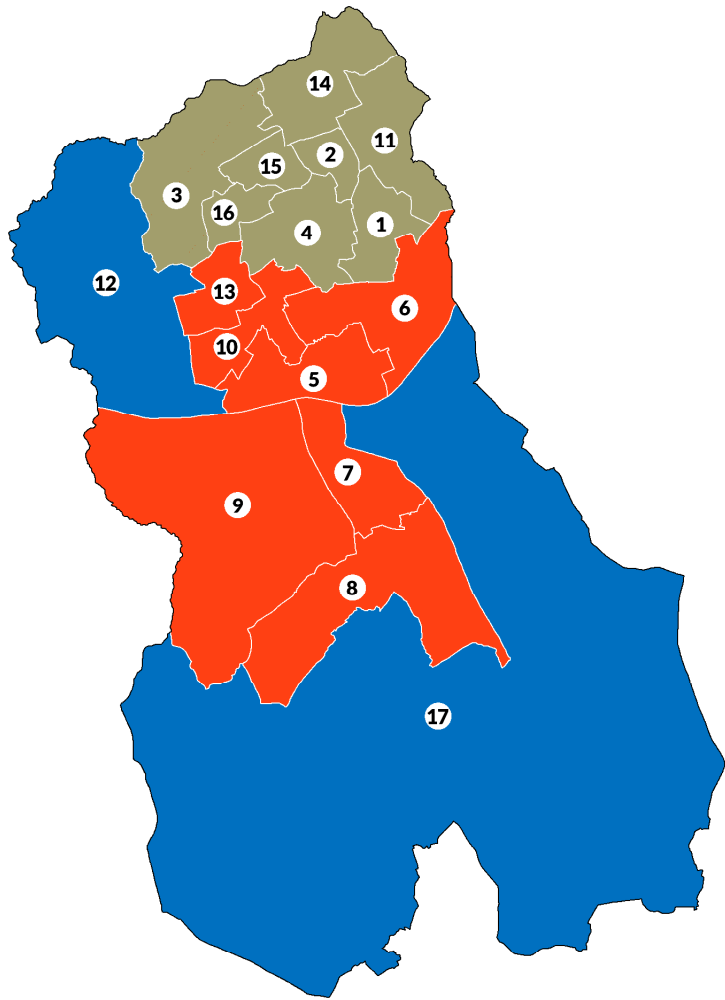
Basingstoke and Deane

- | | |
|---|---|
| <ol style="list-style-type: none"> 1. Basing and Upton Grey 2. Bramley 3. Brighton Hill 4. Brookvale and Kings Furlong 5. Chineham 6. Eastrop and Grove 7. Evingar 8. Hatch Warren and Beggarwood | <ol style="list-style-type: none"> 9. Kempshott and Buckskin 10. Norden 11. Oakley and The Candovers 12. Popley 13. Sherborne St John and Rooksdown 14. Tadley North, Kingsclere and Baughurst 15. Whitchurch, Overton and Laverstoke 16. Winklebury and Manydown |
|---|---|



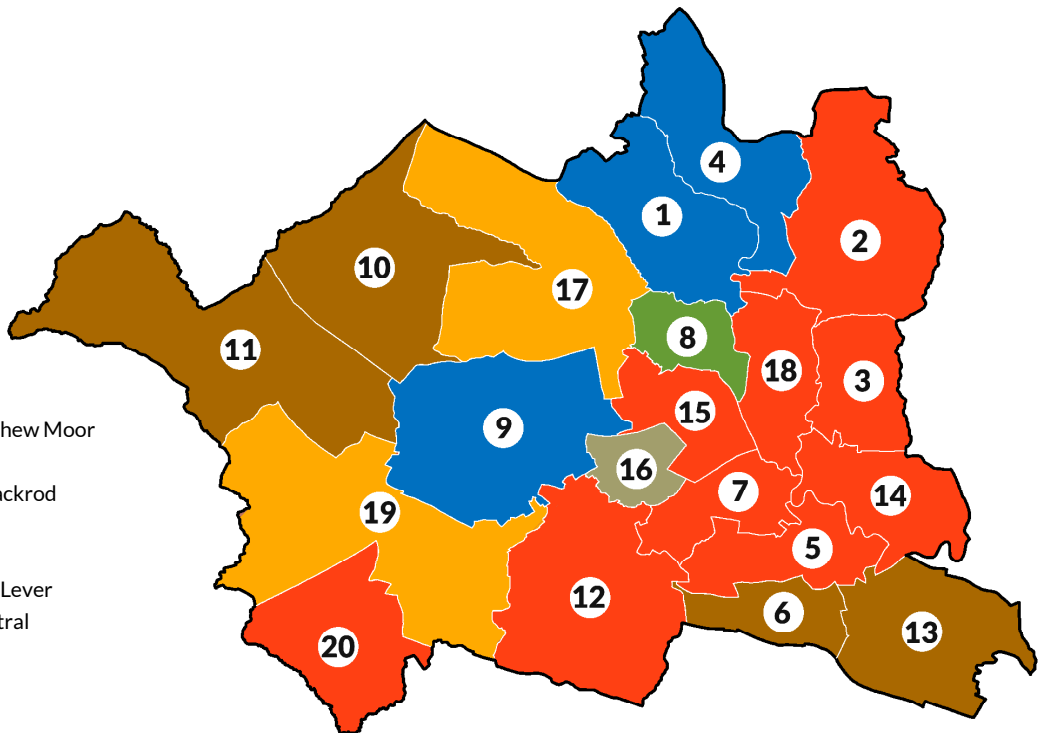
Blackburn with Darwen

1. Audley and Queen's Park
2. Bastwell and Daisyfield
3. Billinge and Beardwood
4. Blackburn Central
5. Blackburn South
6. Blackburn South East
7. Darwen East
8. Darwen South
9. Darwen West
10. Ewood
11. Little Harwood and Whitebirk
12. Livesey with Pleasington
13. Mill Hill and Moorgate
14. Roe Lee
15. Shear Brow & Corporation Park
16. Wensley Fold
17. West Pennine



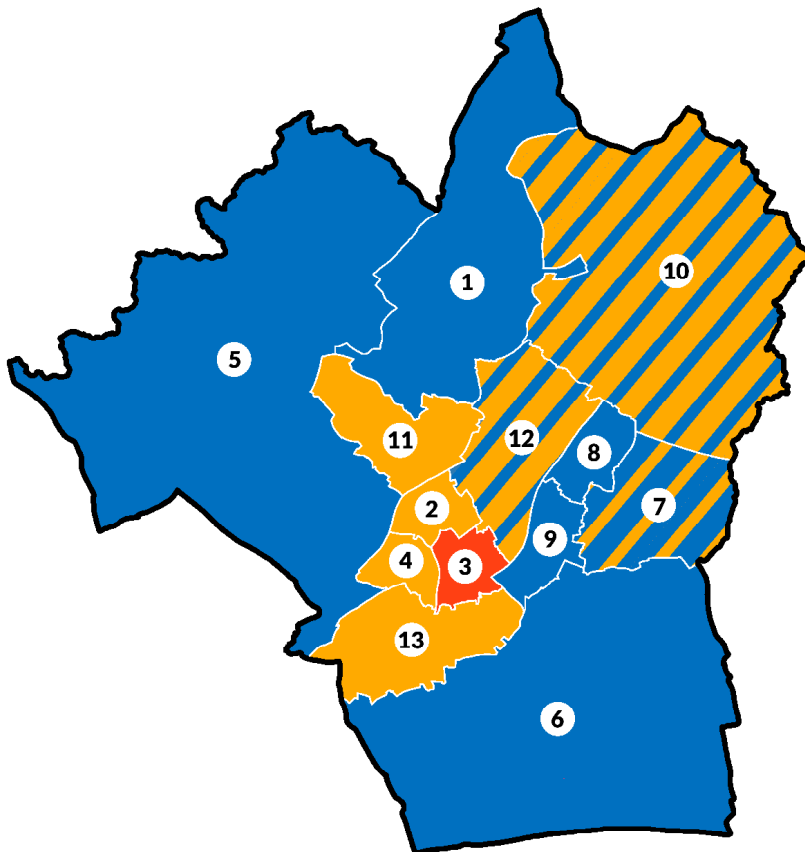
Bolton

1. Astley Bridge
2. Bradshaw
3. Brightmet
4. Bromley Cross
5. Farnworth North
6. Farnworth South
7. Great Lever
8. Halliwell
9. Heaton, Lostock and Chew Moor
10. Horwich North
11. Horwich South and Blackrod
12. Hulton
13. Kearsley
14. Little Lever and Darcy Lever
15. Queen's Park and Central
16. Rumworth
17. Smithills
18. Tonge with the Halgh
19. Westhoughton North and Hunger Hill
20. Westhoughton South



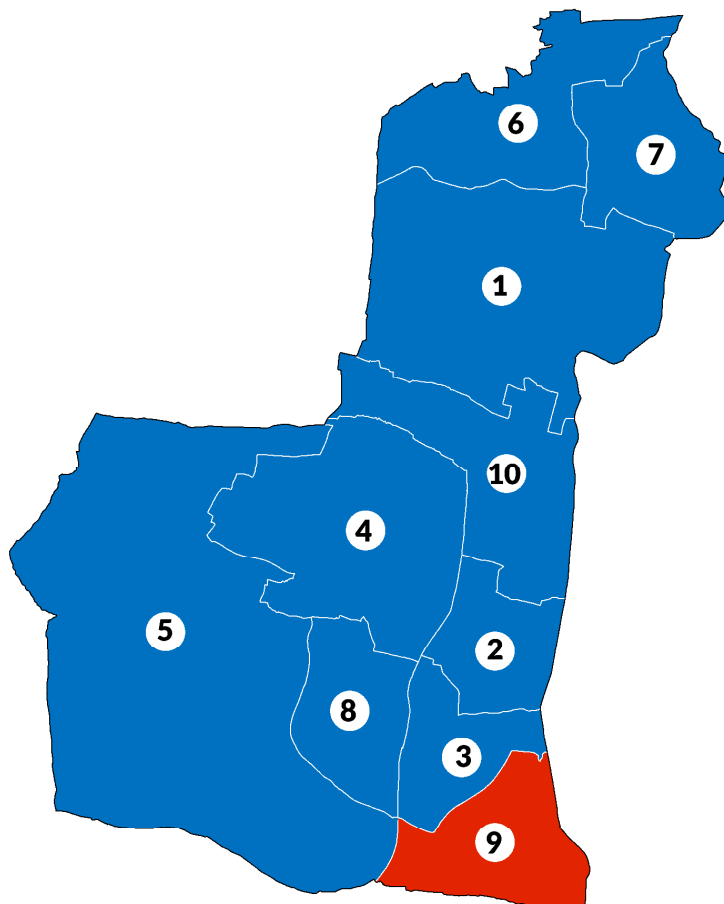
Brentwood boundary change

1. Blackmore and Doddinghurst
2. Brentwood North
3. Brentwood South
4. Brentwood West
5. Brizes, Stondon Massey and South Weald
6. Herongate, Ingrave & West Horndon
7. Hutton East
8. Hutton North
9. Hutton South
10. Ingatestone, Fryerning & Mountnessing
11. Pilgrims Hatch
12. Shenfield
13. Warley

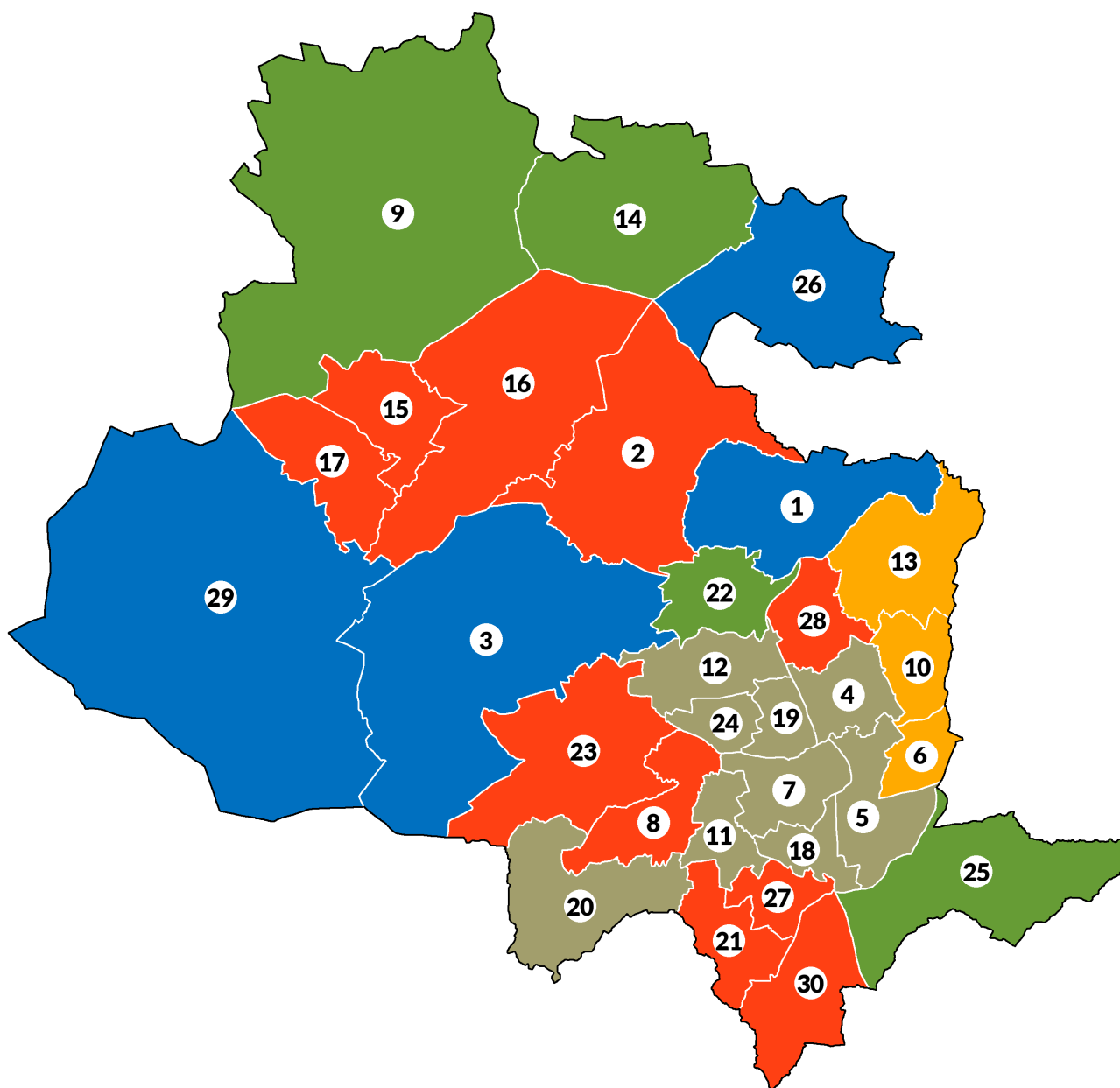


Broxbourne

1. Broxbourne and Hoddesdon South
2. Cheshunt North
3. Cheshunt South and Theobalds
4. Flamstead End
5. Goffs Oak
6. Hoddesdon North
7. Hoddesdon Town and Rye Park
8. Rosedale and Bury Green
9. Waltham Cross
10. Wormley and Turnford

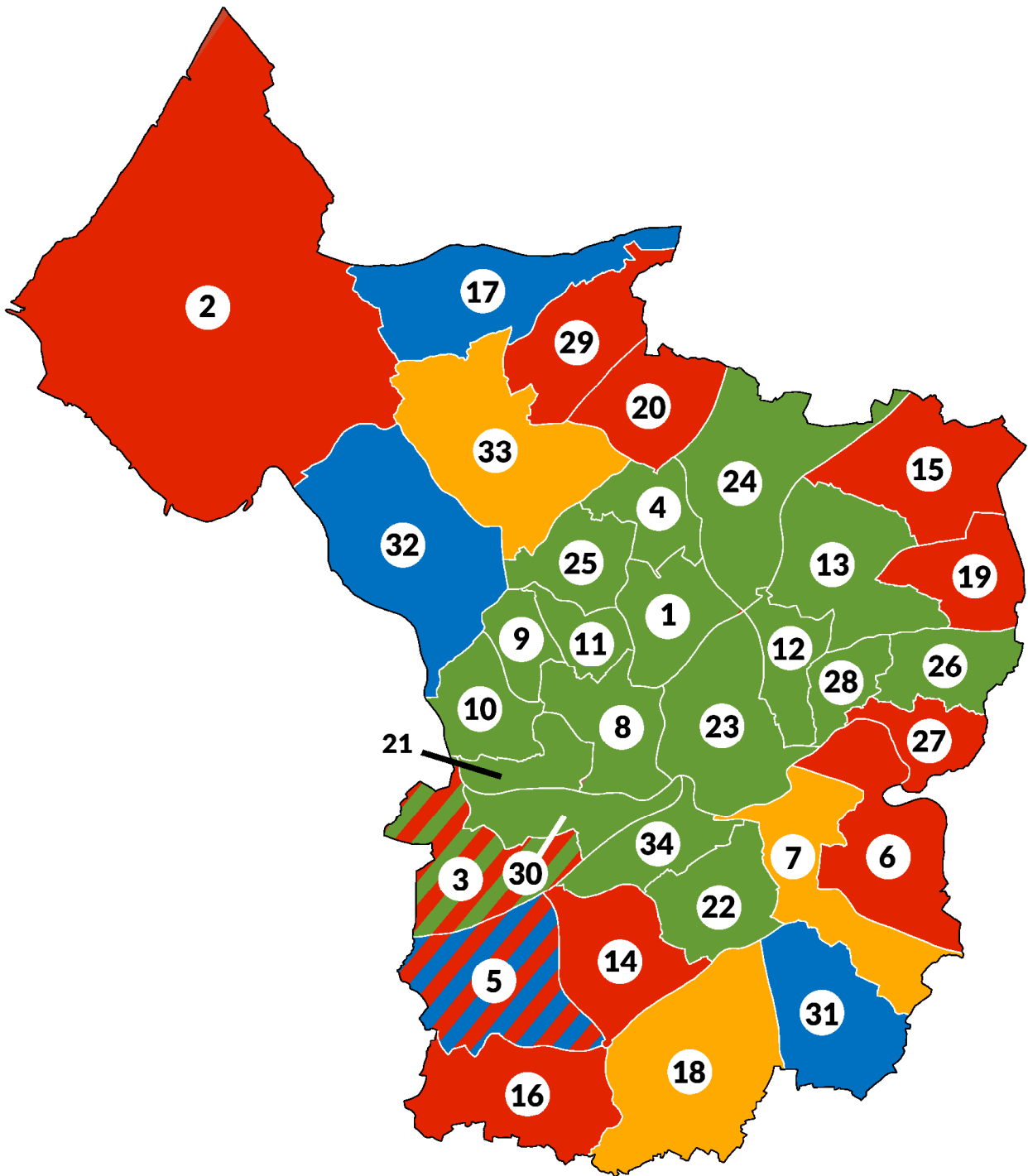


Bradford



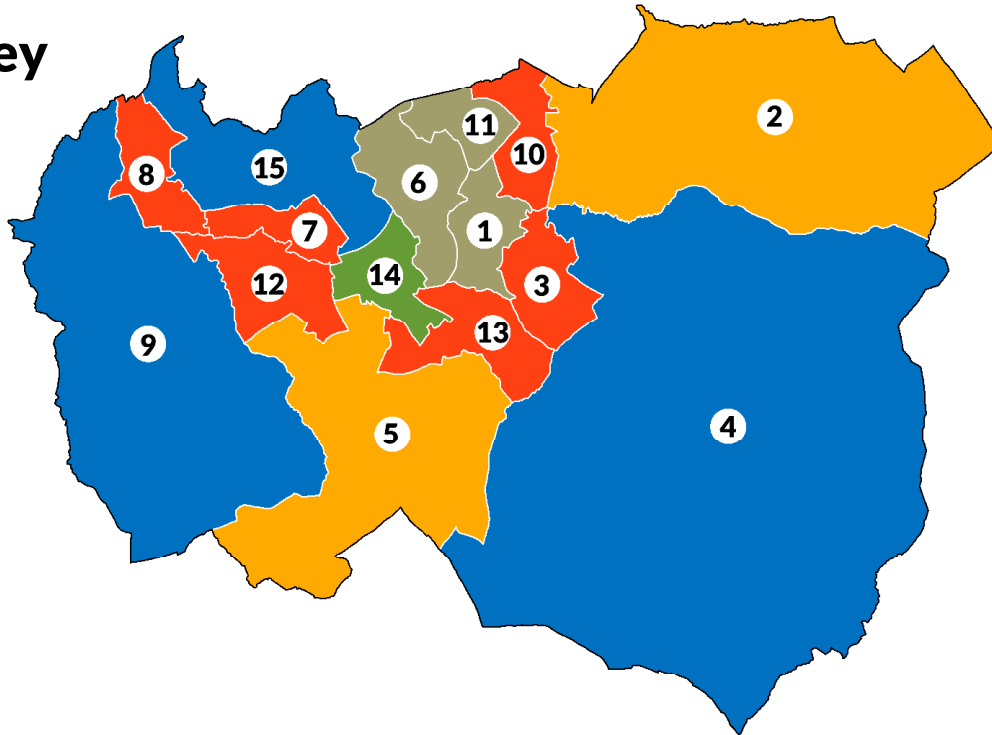
- | | | |
|--------------------------------|-----------------------|---------------------------|
| 1. Baildon | 11. Great Horton | 21. Royds |
| 2. Bingley | 12. Heaton | 22. Shipley |
| 3. Bingley Rural | 13. Idle and Thackley | 23. Thornton and Allerton |
| 4. Bolton and Undercliffe | 14. Ilkley | 24. Toller |
| 5. Bowling and Barkerend | 15. Keighley Central | 25. Tong |
| 6. Bradford Moor | 16. Keighley East | 26. Wharfedale |
| 7. City | 17. Keighley West | 27. Wibsey |
| 8. Clayton & Fairweather Green | 18. Little Horton | 28. Windhill and Wrose |
| 9. Craven | 19. Manningham | 29. Worth Valley |
| 10. Eccleshill | 20. Queensbury | 30. Wyke |

Bristol



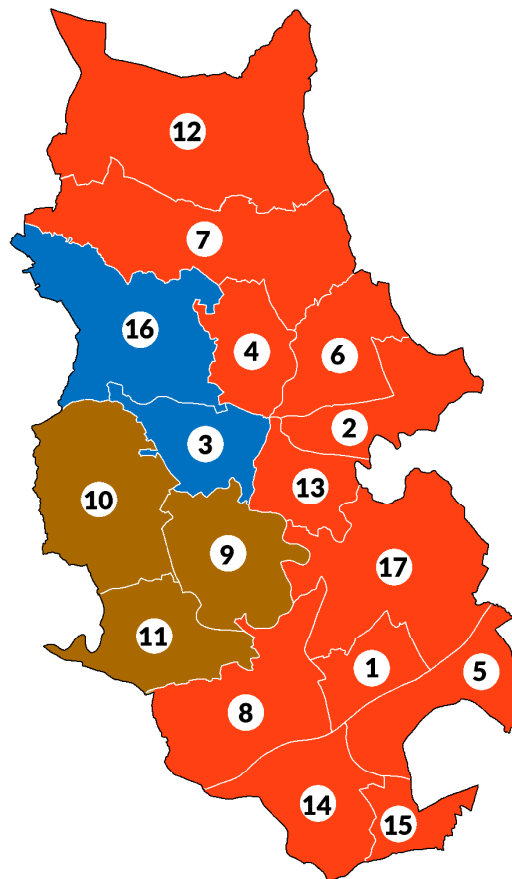
- | | | |
|----------------------------------|--------------------------------|-----------------------------------|
| 1. Ashley | 13. Eastville | 25. Redland |
| 2. Avonmouth and Lawrence Weston | 14. Filwood | 26. St George Central |
| 3. Bedminster | 15. Frome Vale | 27. St George Troopers Hill |
| 4. Bishopston and Ashley Down | 16. Hartcliffe and Withywood | 28. St George West |
| 5. Bishopsworth | 17. Henbury and Brentry | 29. Southmead |
| 6. Brislington East | 18. Hengrove & Whitchurch Park | 30. Southville |
| 7. Brislington West | 19. Hillfields | 31. Stockwood |
| 8. Central | 20. Horfield | 32. Stoke Bishop |
| 9. Clifton | 21. Hotwells and Harbourside | 33. Westbury-on-Trym and Henleaze |
| 10. Clifton Down | 22. Knowle | 34. Windmill Hill |
| 11. Cotham | 23. Lawrence Hill | |
| 12. Easton | 24. Lockleaze | |

Burnley



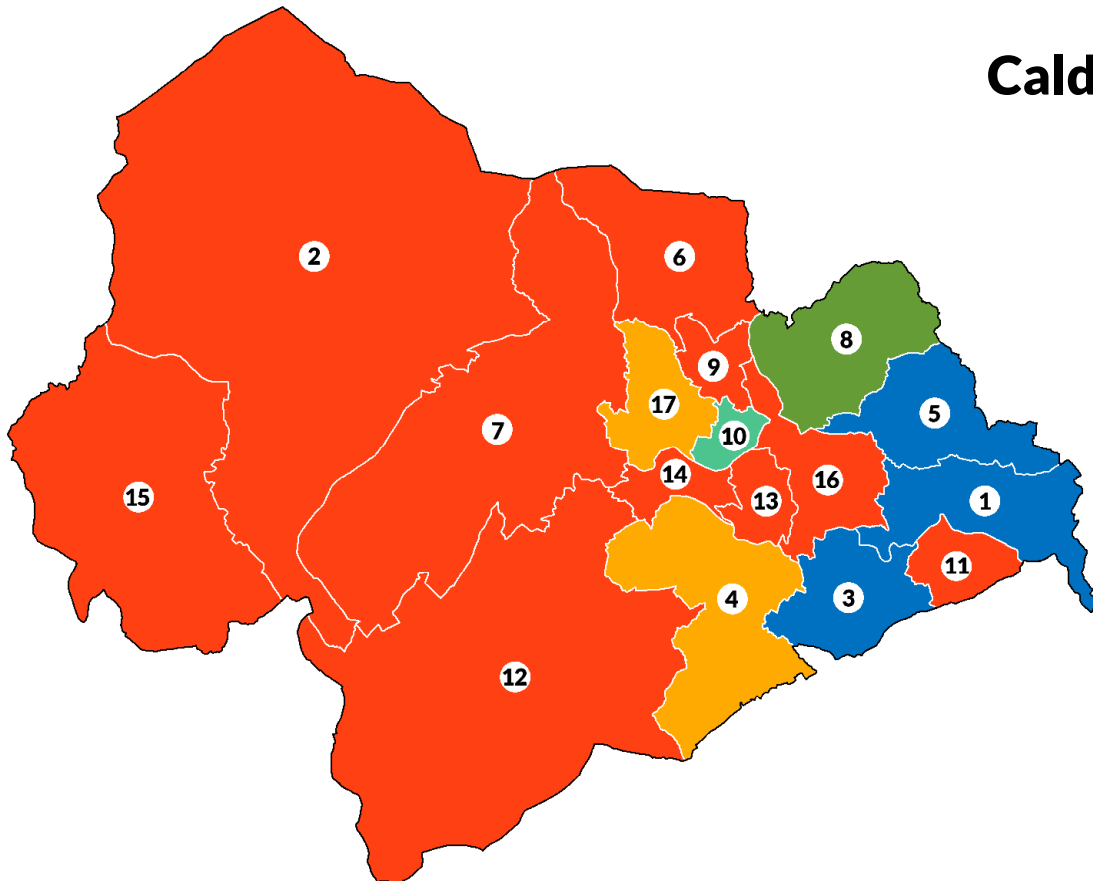
- | | | |
|-----------------------------|--------------------------------|----------------------------------|
| 1. Bank Hall | 6. Daneshouse with Stoneyholme | 11. Queensgate |
| 2. Briercliffe | 7. Gannow | 12. Rosegrove with Lowerhouse |
| 3. Brunshaw | 8. Gawthorpe | 13. Rosehill with Burnley Wood |
| 4. Cliviger with Worsthorne | 9. Hapton with Park | 14. Trinity |
| 5. Coalclough with Deerplay | 10. Lanehead | 15. Whittlefield with Ightenhill |

Bury



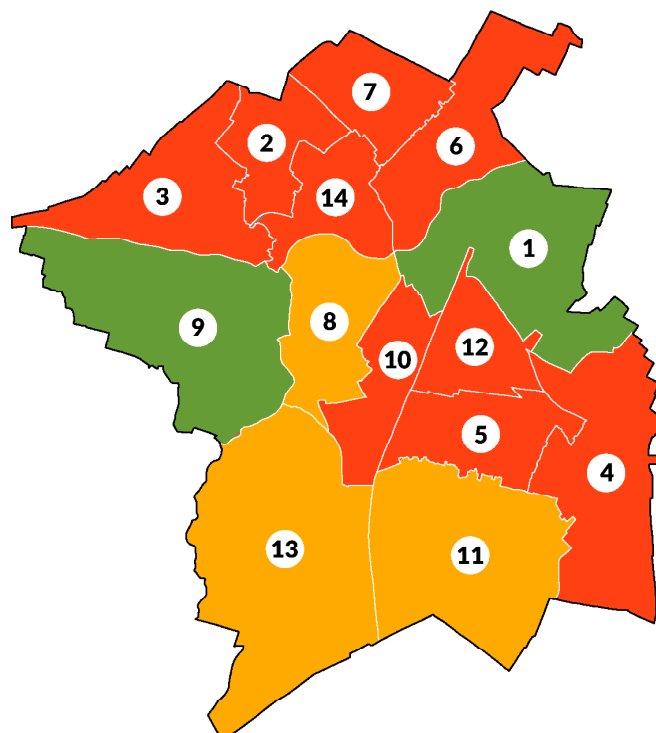
1. Besses
2. Bury East
3. Bury West
4. Elton
5. Holyrood
6. Moorside
7. North Manor
8. Pilkington Park
9. Radcliffe East
10. Radcliffe North and Ainsworth
11. Radcliffe West
12. Ramsbottom
13. Redvales
14. St Mary's
15. Sedgley
16. Tottington
17. Unsworth

Calderdale



- | | | |
|-------------------------------|-------------------------|--------------------|
| 1. Brighouse | 7. Luddendenfoot | 13. Skircoat |
| 2. Calder | 8. Northowram and Shelf | 14. Sowerby Bridge |
| 3. Elland | 9. Ovenden | 15. Todmorden |
| 4. Greetland and Stainland | 10. Park | 16. Town |
| 5. Hipperholme and Lighcliffe | 11. Rastrick | 17. Warley |
| 6. Illingworth and Mixenden | 12. Ryburn | |

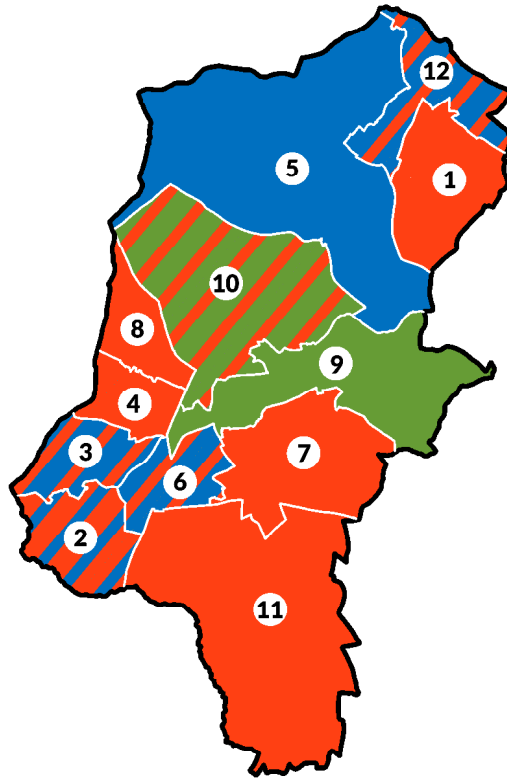
Cambridge



1. Abbey
2. Arbury
3. Castle
4. Cherry Hinton
5. Coleridge
6. East Chesterton
7. King's Hedges
8. Market
9. Newnham
10. Petersfield
11. Queen Ediths
12. Romsey
13. Trumpington
14. West Chesterton

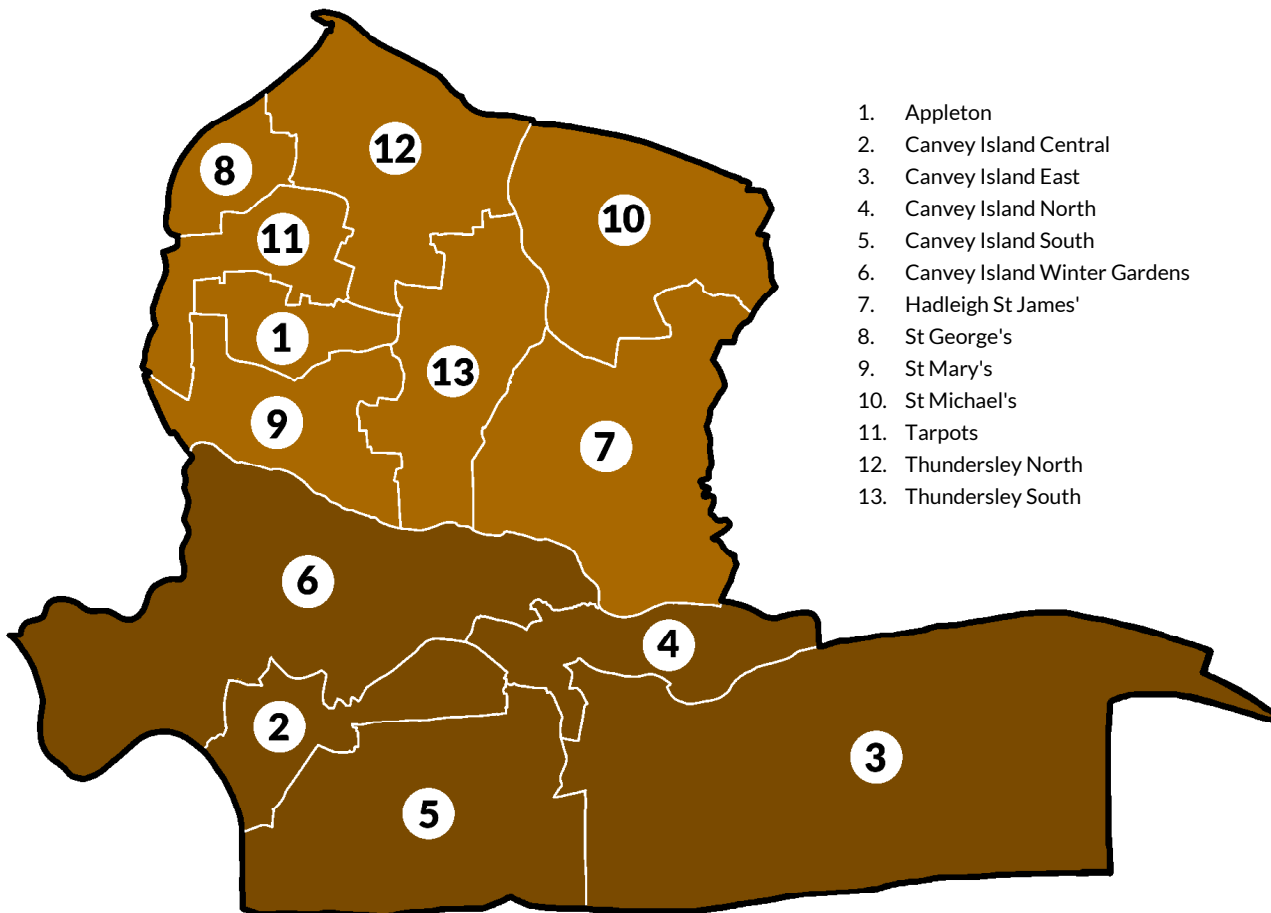
Cannock Chase boundary changes

1. Brereton and Ravenhill
2. Cannock Longford and Bridgetown
3. Cannock Park and Old Fallow
4. Chadsmead
5. Etching Hill and The Heath
6. Hawks Green and Rumer Hill
7. Heath Hayes and Wimblebury
8. Hednesford Green Heath
9. Hednesford Hill and Rawnsley
10. Hednesford Pye Green
11. Norton Canes
12. Western Springs



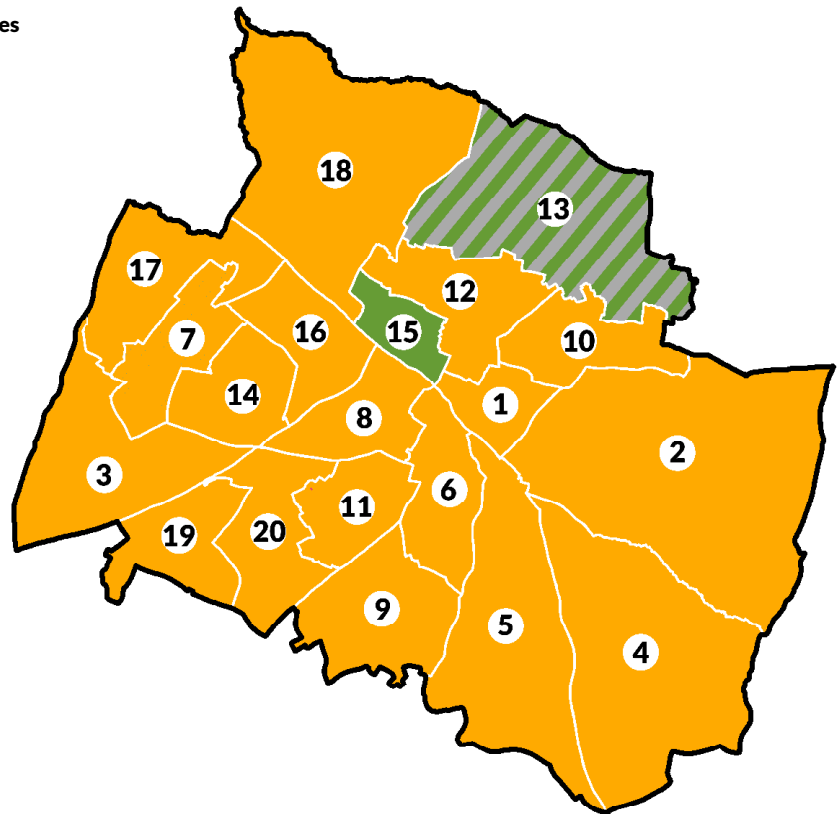
Castle Point boundary changes

1. Appleton
2. Canvey Island Central
3. Canvey Island East
4. Canvey Island North
5. Canvey Island South
6. Canvey Island Winter Gardens
7. Hadleigh St James'
8. St George's
9. St Mary's
10. St Michael's
11. Tarpots
12. Thundersley North
13. Thundersley South



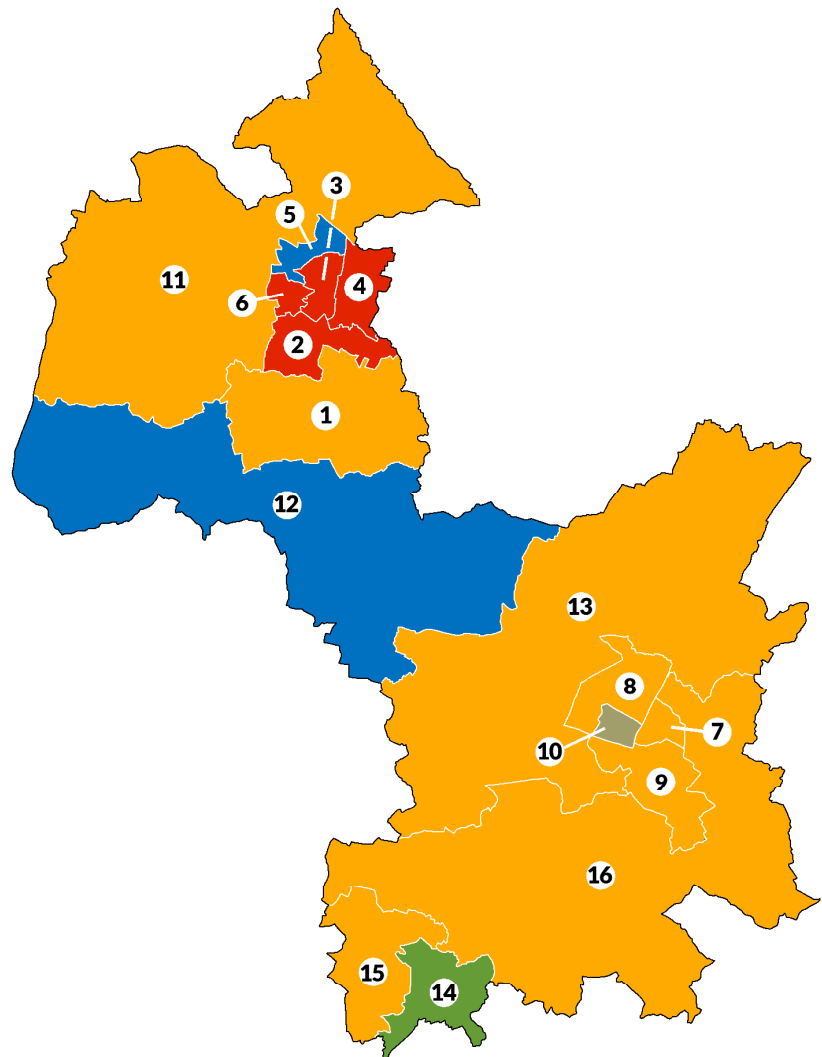
Cheltenham boundary changes

1. All Saints
2. Battledown
3. Benhall, The Reddings and Fiddler's Green
4. Charlton Kings
5. Charlton Park
6. College
7. Hesters Way
8. Lansdown
9. Leckhampton
10. Oakley
11. Park
12. Pittville
13. Prestbury
14. St Mark's
15. St Paul's
16. St Peter's
17. Springbank
18. Swindon Village
19. Up Hatherley
20. Warden Hill

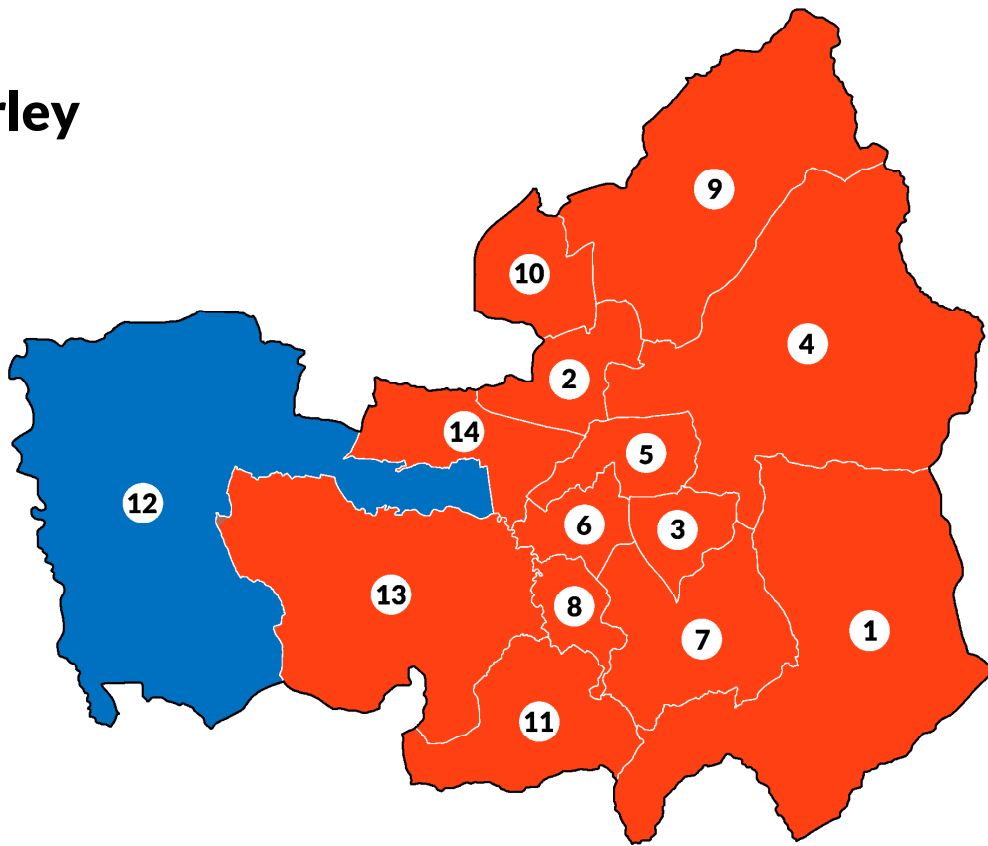


Cherwell

1. Adderbury, Bloxham and Bodicote
2. Banbury Calthorpe and Easington
3. Banbury Cross and Neithrop
4. Banbury Grimsbury and Hightown
5. Banbury Hardwick
6. Banbury Ruscote
7. Bicester East
8. Bicester North and Caversfield
9. Bicester South and Ambrosden
10. Bicester West
11. Copredy, Sibfords and Wroxton
12. Deddington
13. Fringfords and Heyfords
14. Kidlington East
15. Kidlington West
16. Launton and Otmoor

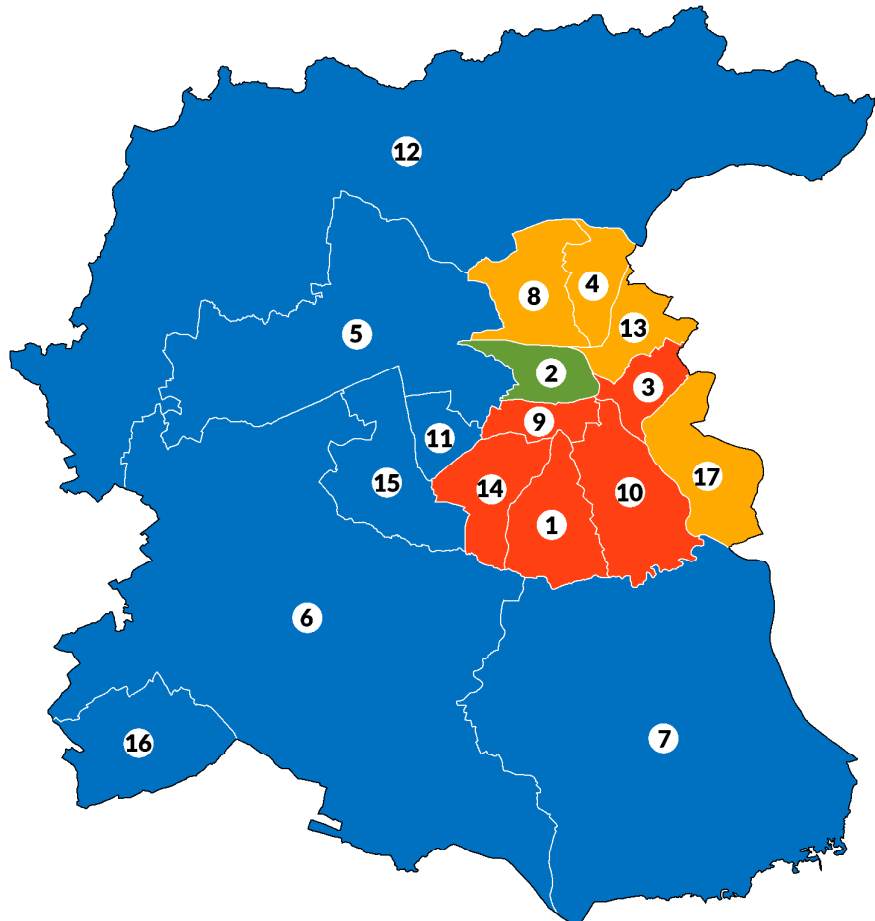


Chorley



- | | | |
|-----------------------------|--|--|
| 1. Adlington and Anderton | 6. Chorley North West | 11. Coppull |
| 2. Buckshaw and Whittle | 7. Chorley South East & Heath Charnock | 12. Croston, Mawdesley & Euxton South |
| 3. Chorley East | 8. Chorley South West | 13. Eccleston, Heskin & Charnock Richard |
| 4. Chorley North and Astley | 9. Clayton East, Brindle and Houghton | 14. Euxton |
| 5. Chorley North East | 10. Clayton West and Cuerden | |

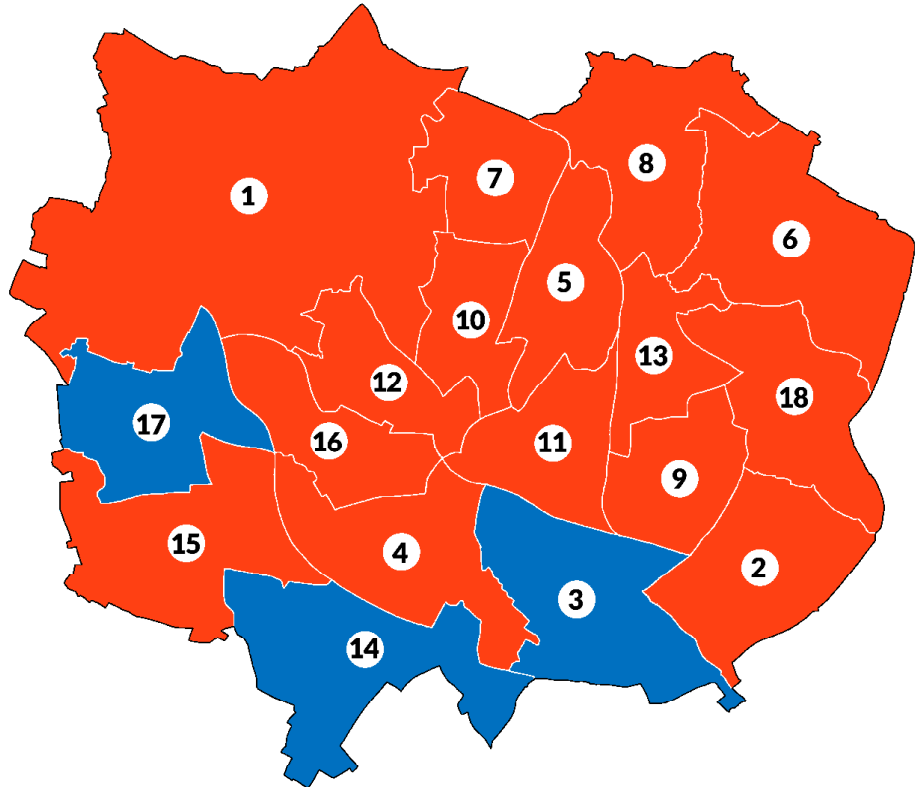
Colchester



1. Berechurch
2. Castle
3. Greenstead
4. Highwoods
5. Lexden and Braiswick
6. Marks Tey and Layer
7. Mersea and Pyefleet
8. Mile End
9. New Town and Christchurch
10. Old Heath and The Hythe
11. Prettygate
12. Rural North
13. St Anne's and St John's
14. Shrub End
15. Stanway
16. Tiptree
17. Wivenhoe

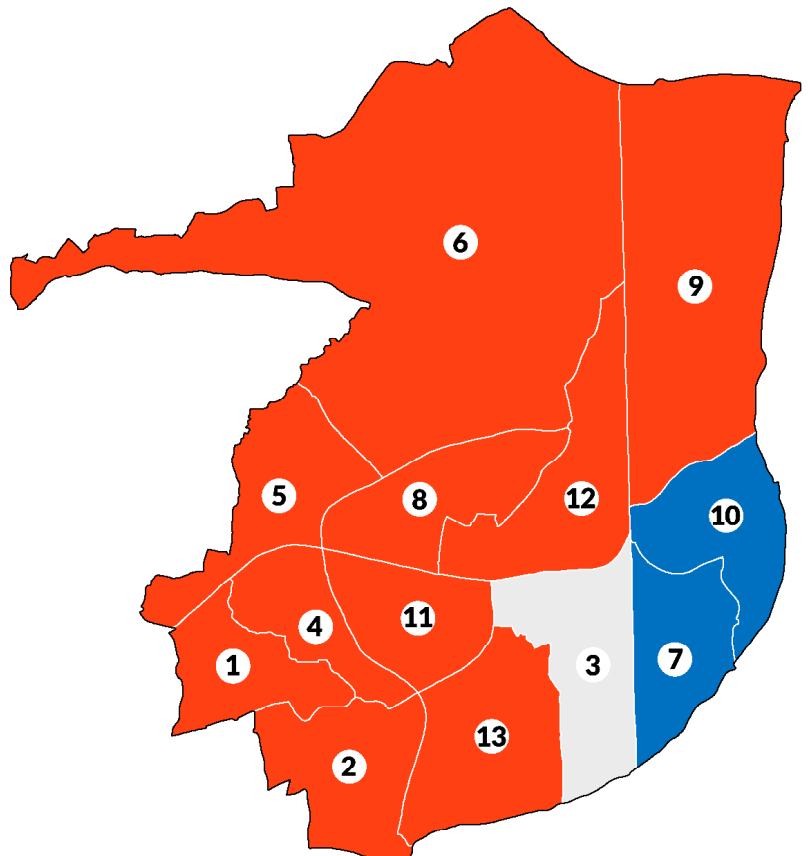
Coventry

1. Bablake
2. Binley and Willenhall
3. Cheylesmore
4. Earlsdon
5. Foleshill
6. Henley
7. Holbrook
8. Longford
9. Lower Stoke
10. Radford
11. St Michael's
12. Sherbourne
13. Upper Stoke
14. Wainbody
15. Westwood
16. Whoberley
17. Woodlands
18. Wyken

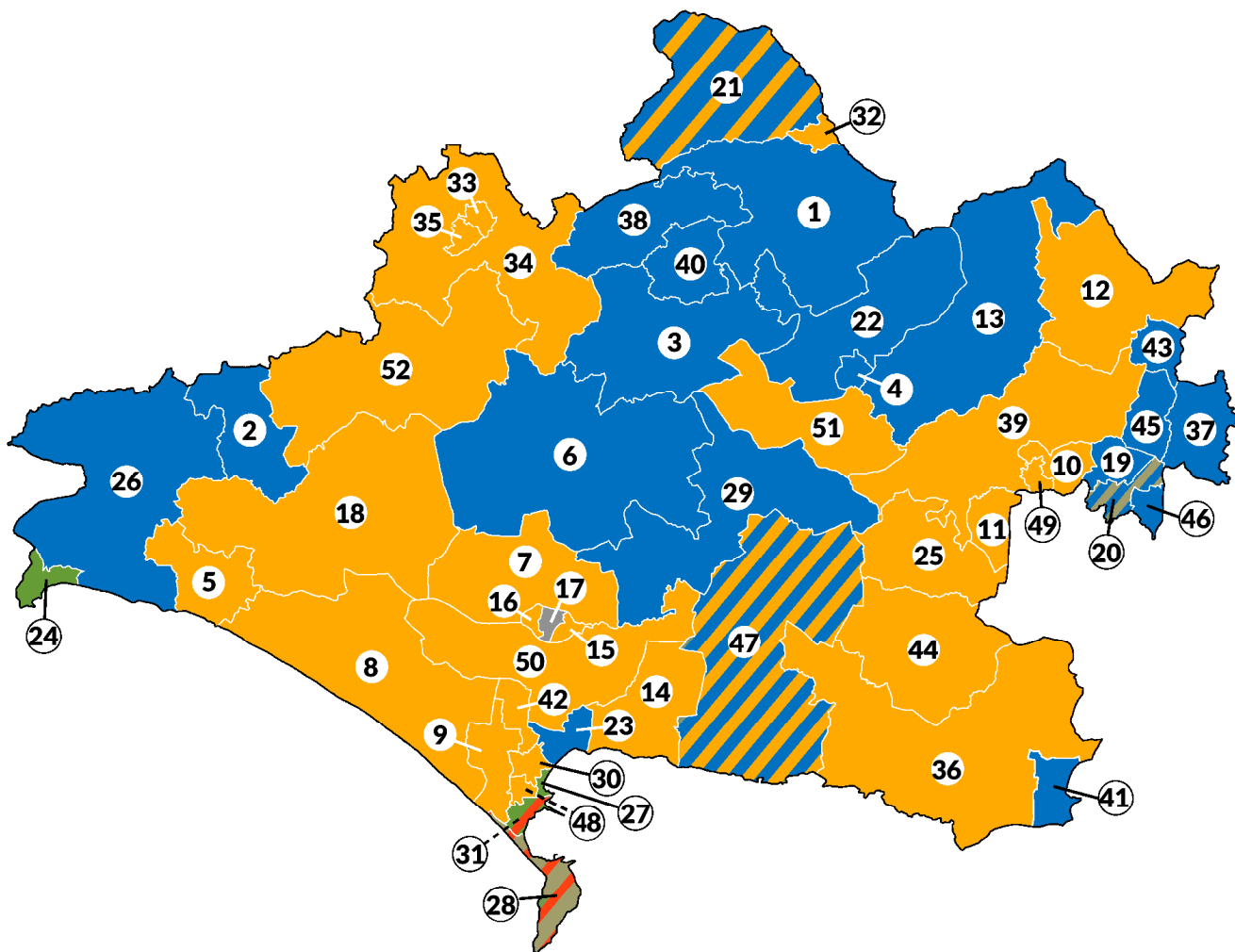


Crawley

1. Bewbush and North Broadfield
2. Broadfield
3. Furnace Green
4. Gossops Green and North East Broadfield
5. Ifield
6. Langley Green and Tushmore
7. Maidenbower
8. Northgate and West Green
9. Pound Hill North and Forge Wood
10. Pound Hill South and Worth
11. Southgate
12. Three Bridges
13. Tilgate

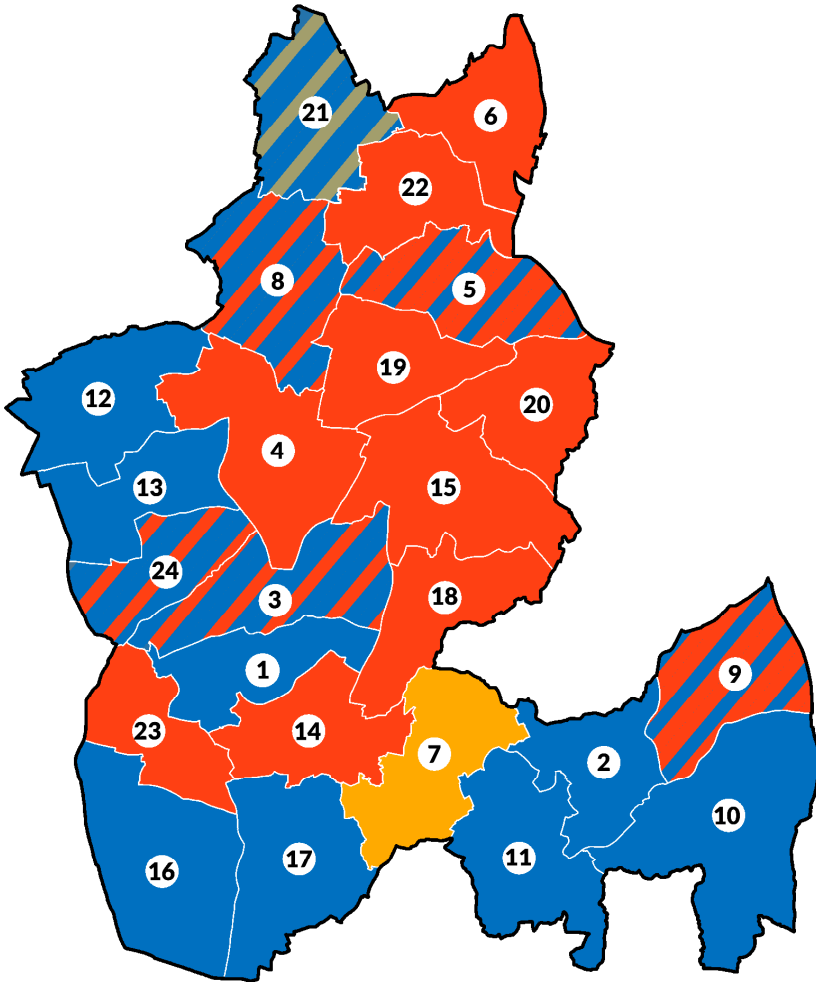


Dorset



- | | | |
|--|--------------------------------------|---------------------------------------|
| 1. Beacon | 19. Ferndown North | 37. St Leonards and St Ives |
| 2. Beaminster | 20. Ferndown South | 38. Stalbridge and Marnhull |
| 3. Blackmore Vale | 21. Gillingham | 39. Stour and Allen Vale |
| 4. Blandford | 22. Hill Forts and Upper Tarrants | 40. Sturminster Newton |
| 5. Bridport | 23. Littlemoor and Preston | 41. Swanage |
| 6. Chalk Valleys | 24. Lyme and Charmouth | 42. Upwey and Broadwey |
| 7. Charminster St Marys | 25. Lytchett Matravers and Upton | 43. Verwood |
| 8. Chesil Bank | 26. Marshwood Vale | 44. Wareham |
| 9. Chickerell | 27. Melcombe Regis | 45. West Moors and Three Legged Cross |
| 10. Colehill and Wimborne Minster East | 28. Portland | 46. West Parley |
| 11. Corfe Mullen | 29. Puddletown and Lower Winterborne | 47. West Purbeck |
| 12. Cranborne and Aderholt | 30. Radipole | 48. Westham |
| 13. Cranborne Chase | 31. Rodwell and Wyke | 49. Wimborne Minster |
| 14. Crossways | 32. Shaftesbury Town | 50. Winterborne and Broadmayne |
| 15. Dorchester East | 33. Sherborne East | 51. Winterborne North |
| 16. Dorchester Poundbury | 34. Sherborne Rural | 52. Yetminster |
| 17. Dorchester West | 35. Sherborne West | |
| 18. Eggardon | 36. South East Purbeck | |

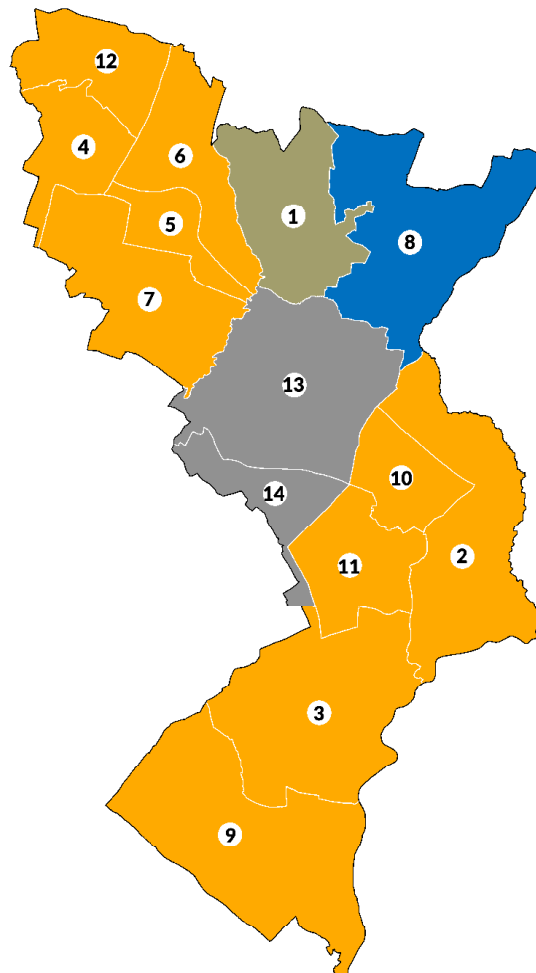
Dudley boundary changes



1. Amblecote
2. Belle Vale
3. Brierley Hill and Wordsley South
4. Brockmoor and Pensnett
5. Castle and Priory
6. Coseley East
7. Cradley and Wollescote
8. Gornal
9. Halesowen North
10. Halesowen South
11. Hayley Green and Cradley South
12. Kingswinford North and Wall Heath
13. Kingswinford South
14. Lye and Stourbridge North
15. Netherton and Holly Hall
16. Norton
17. Pedmore and Stourbridge East
18. Quarry Bank and Dudley Wood
19. St James
20. St Thomas
21. Sedgley
22. Upper Gornal and Woodsetton
23. Wollaston and Stourbridge Town
24. Wordsley North

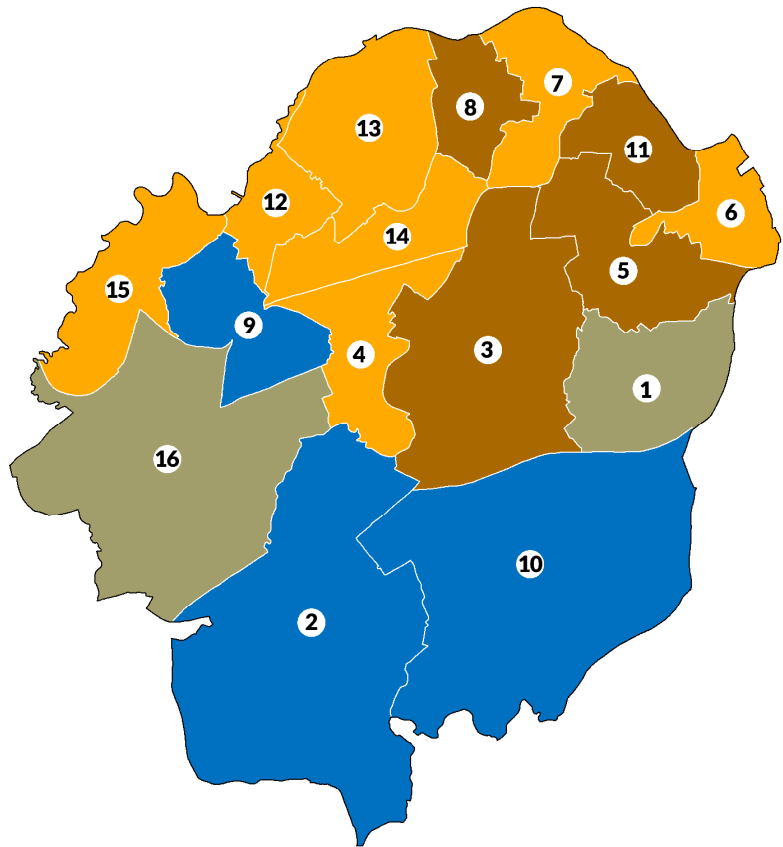
Eastleigh

53. Bishopstoke
54. Botley
55. Bursledon and Hound North
56. Chandlers Ford
57. Eastleigh Central
58. Eastleigh North
59. Eastleigh South
60. Fair Oak and Horton Heath
61. Hamble and Netley
62. Hedge End North
63. Hedge End South
64. Hiltingbury
65. West End North
66. West End South



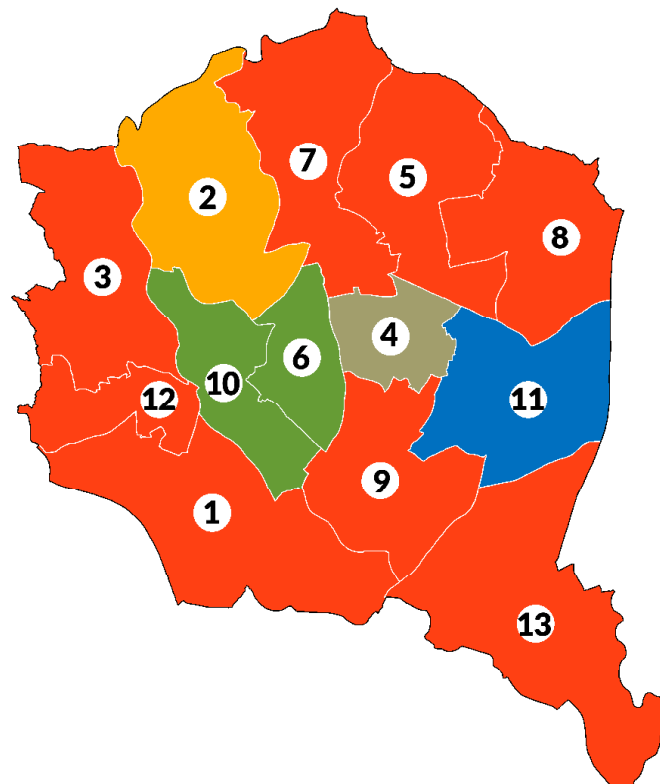
Elmbridge

1. Claygate
2. Cobham and Downside
3. Esher
4. Hersham Village
5. Hinchley Wood and Weston Green
6. Long Ditton
7. Molesey East
8. Molesey West
9. Oatlands and Burwood Park
10. Oxshott and Stoke D'Abernon
11. Thames Ditton
12. Walton Central
13. Walton North
14. Walton South
15. Weybridge Riverside
16. Weybridge St George's Hill

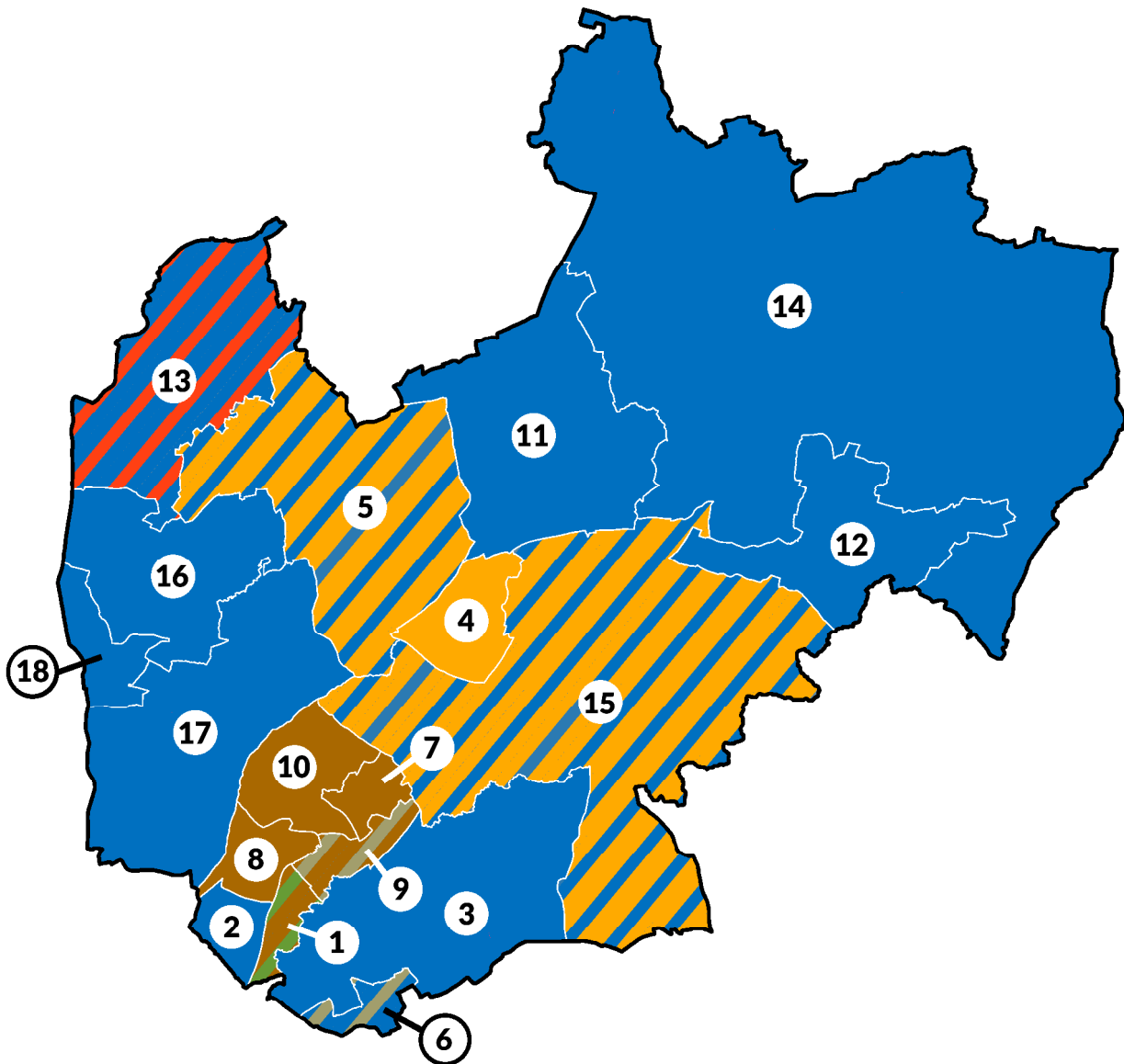


Exeter

1. Alphington
2. Duryard and St James
3. Exwick
4. Heavitree
5. Mincinglake and Whipton
6. Newtown and St Leonard's
7. Pennsylvania
8. Pinhoe
9. Priory
10. St David's
11. St Loye's
12. St Thomas'
13. Topsham

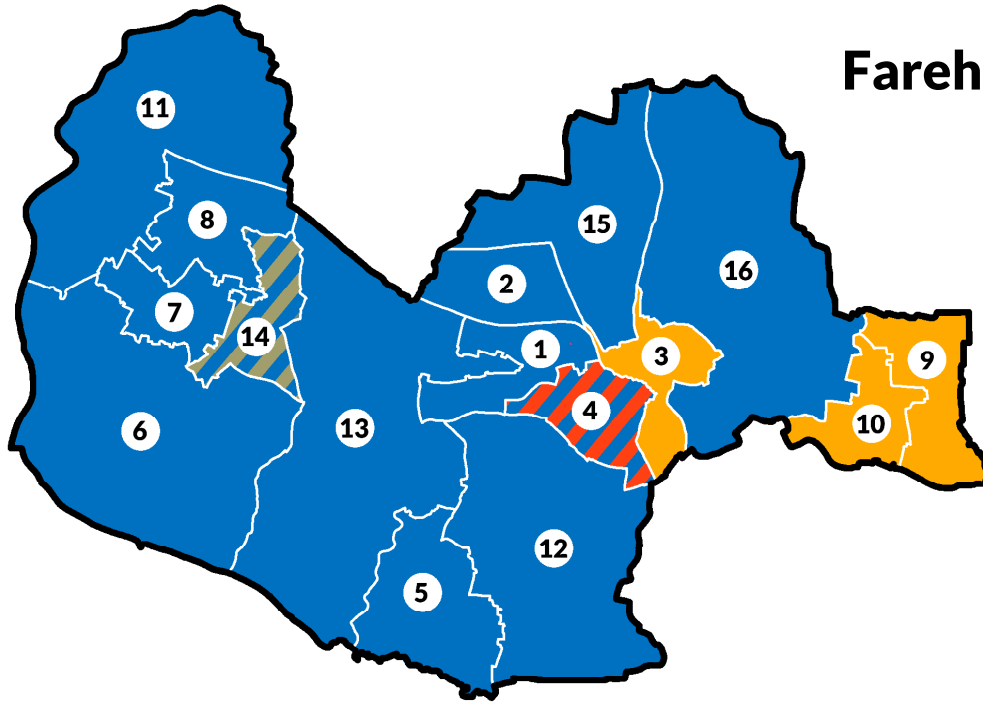


Epping Forest boundary changes



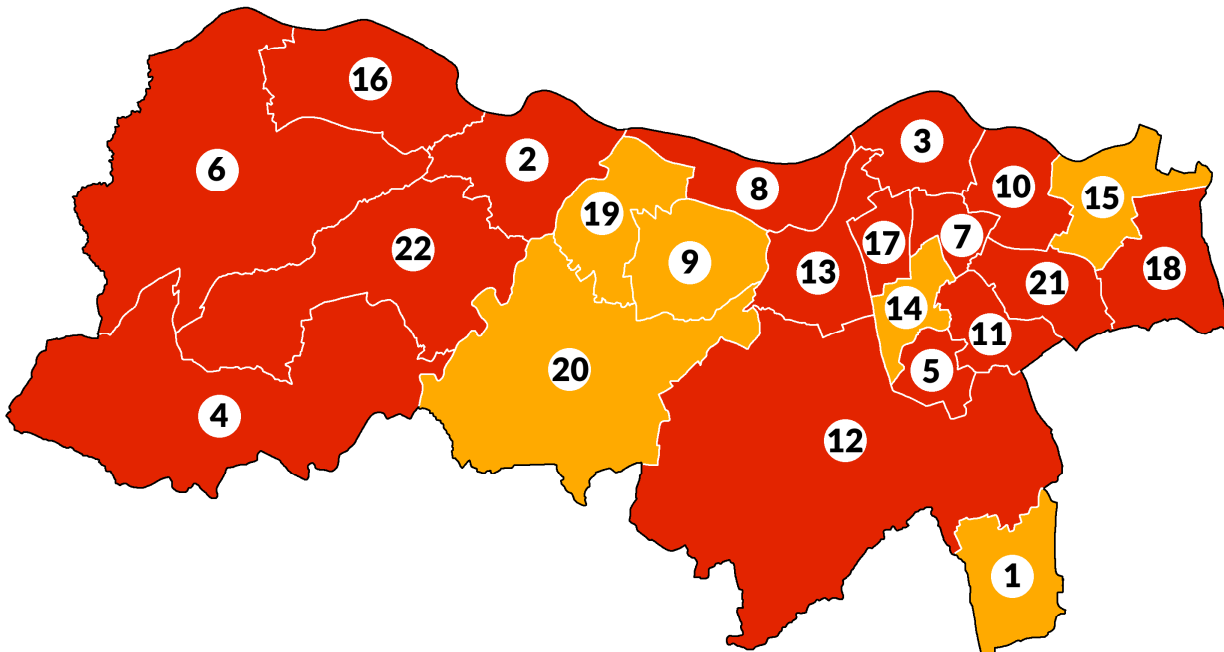
- | | | |
|---|--|-------------------------------|
| 1. Broadley Common, Epping Upland and Nazeing | 10. Hastingwood, Matching and Sheering Village | 21. Lower Sheering |
| 2. Buckhurst Hill East | 11. High Ongar, Willingdale and The Rodings | 22. Moreton and Fyfield |
| 3. Buckhurst Hill West | 12. Lambourne | 23. North Weald Bassett |
| 4. Chigwell Row | 13. Loughton Alderton | 24. Passingford |
| 5. Chigwell Village | 14. Loughton Broadway | 25. Royden |
| 6. Chipping Ongar, Greensted and Marden Ash | 15. Loughton Fairmead | 26. Shelley |
| 7. Epping Hemnall | 16. Loughton Forest | 27. Theydon Bois |
| 8. Epping Lindsey & Thornwood Common | 17. Loughton Roding | 28. Waltham Abbey High Beach |
| 9. Grange Hill | 18. Loughton St John's | 29. Waltham Abbey Honey Lane |
| | 19. Loughton St Mary's | 30. Waltham Abbey North East |
| | 20. Lower Nazeing | 31. Waltham Abbey Paternoster |
| | | 32. Waltham Abbey South West |

Fareham boundary changes



- | | | |
|----------------------|----------------------------|----------------------------|
| 1. Avenue | 7. Locks Heath | 13. Titchfield |
| 2. Fareham Park | 8. Park Gate | 14. Titchfield Common |
| 3. Fareham Town | 9. Portchester Castle | 15. Uplands and Funtley |
| 4. Fort Fareham | 10. Portchester Wicor | 16. Wallington and Downend |
| 5. Hill Head | 11. Sarisbury and Whiteley | |
| 6. Hook with Warsash | 12. Stubbington | |

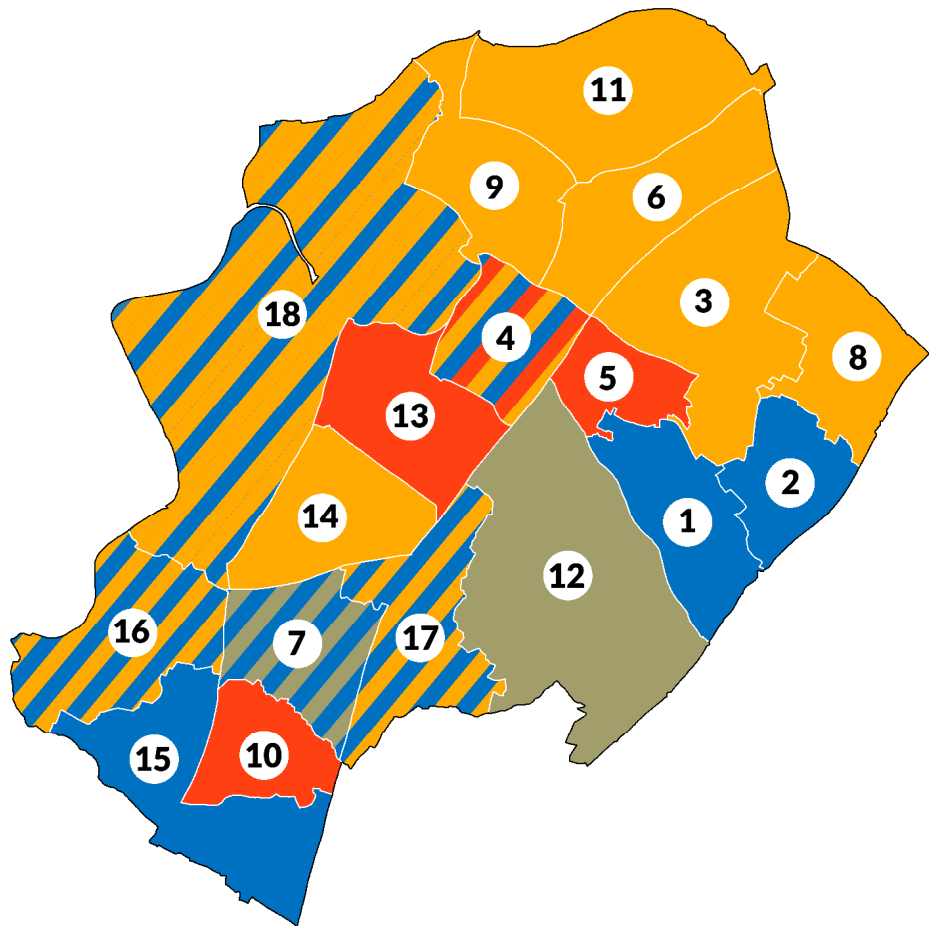
Gateshead



- | | | |
|-------------------------------|---------------------------------|-------------------------------|
| 1. Birtley | 9. Dunston Hill and Whickham E. | 17. Saltwell |
| 2. Blaydon | 10. Felling | 18. Wardley and Leam Lane |
| 3. Bridges | 11. High Fell | 19. Whickham North |
| 4. Chopwell and Rowlands Gill | 12. Lamesley | 20. Whickham S. and Sunniside |
| 5. Chowdene | 13. Lobley Hill and Bensham | 21. Windy Nook and Whitehills |
| 6. Crawcrook and Greenside | 14. Low Fell | 22. Winlaton and High Spen |
| 7. Deckham | 15. Pelaw and Heworth | |
| 8. Dunston and Teams | 16. Ryton, Crookhill and Stella | |

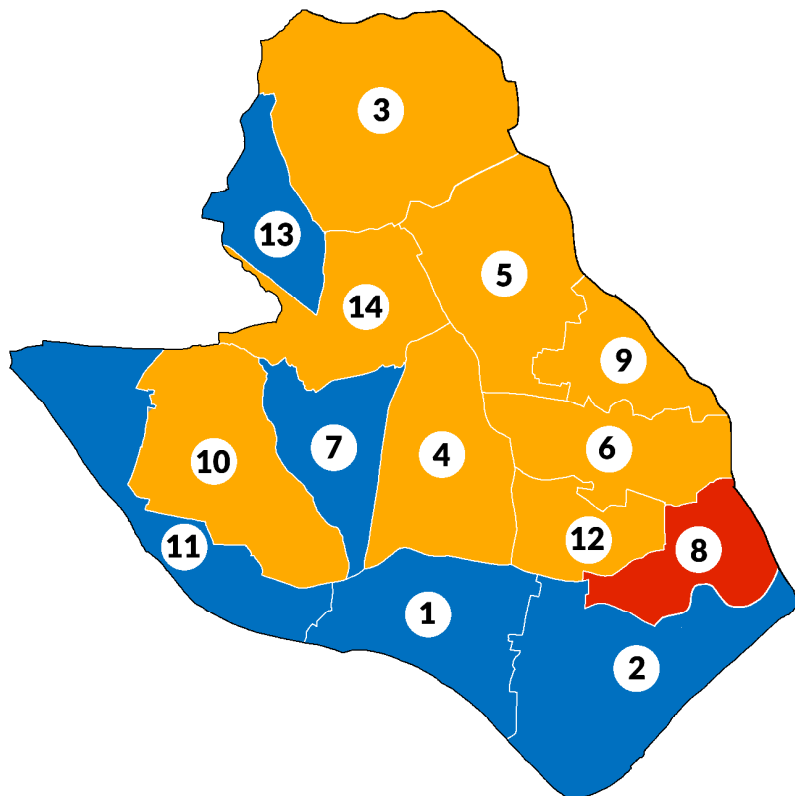
Gloucester

1. Abbeydale
2. Abbeymead
3. Barnwood
4. Barton and Tredworth
5. Coney Hill
6. Elmbridge
7. Grange
8. Hucclecote
9. Kingsholm and Wotton
10. Kingsway
11. Longlevens
12. Matson and Robinswood
13. Moreland
14. Podsmead
15. Quedgeley Fieldcourt
16. Quedgeley Severn Vale
17. Tuffley
18. Westgate

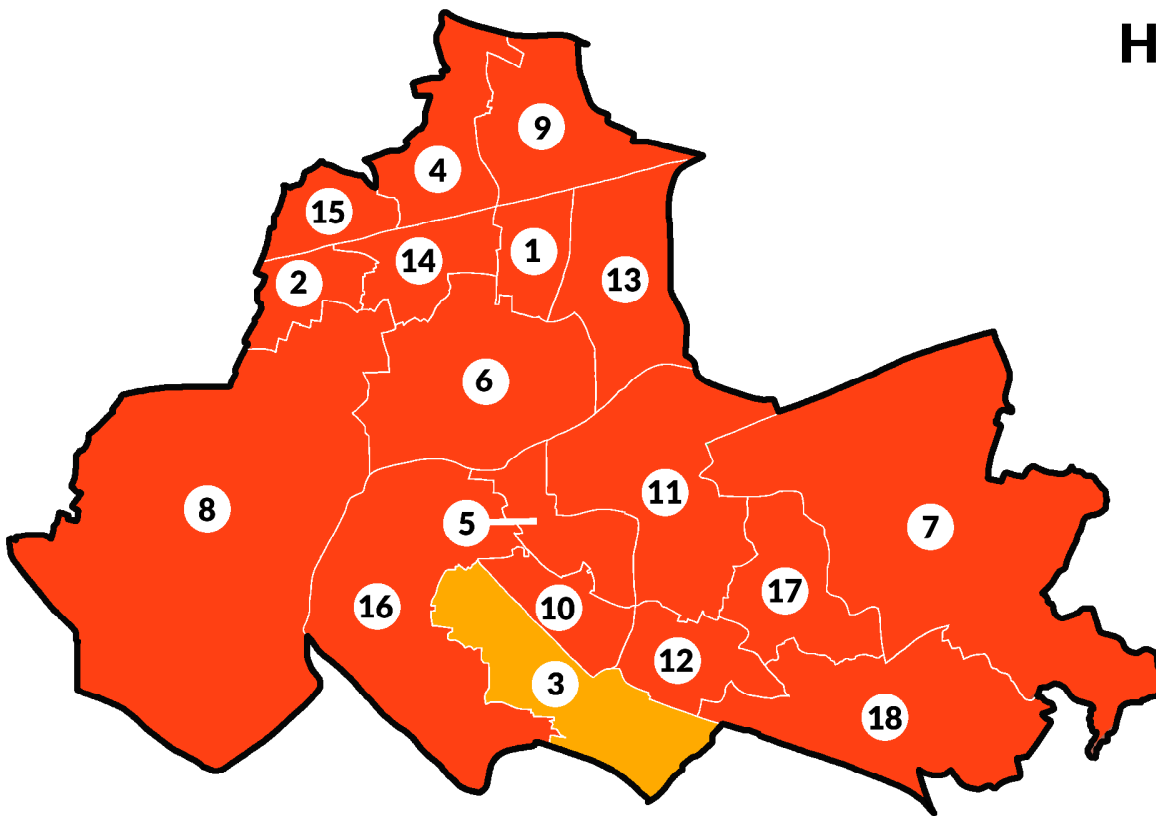


Gosport

1. Alverstoke
2. Anglesey
3. Bridgemary
4. Brockhurst and Privett
5. Elson
6. Forton
7. Grange and Alver Valley
8. Harbourside and Town
9. Hardway
10. Lee East
11. Lee West
12. Leesland and Newtown
13. Peel Common
14. Rowner and Holbrook

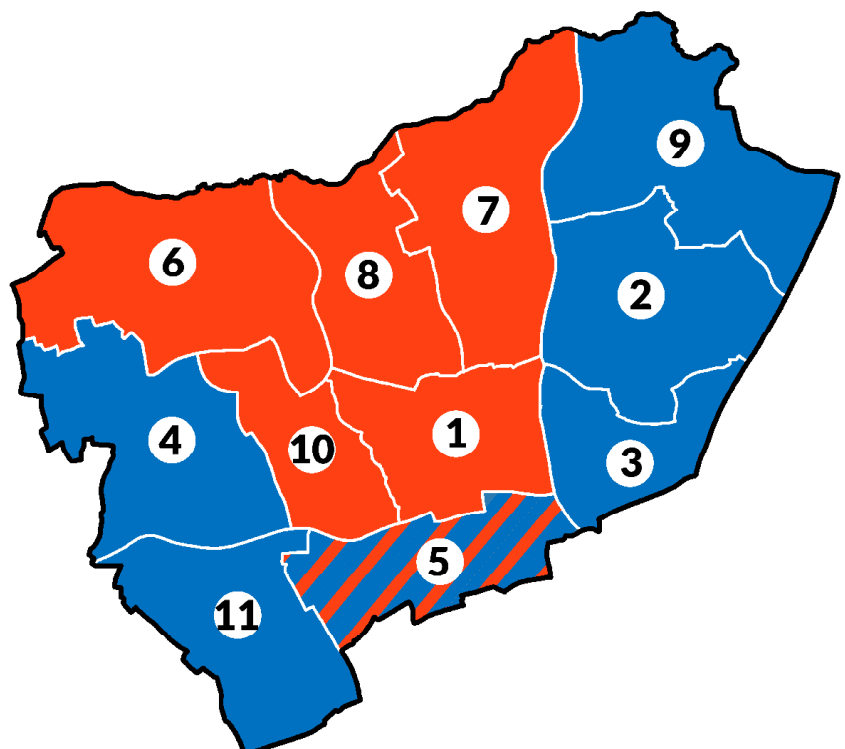


Halton



- | | | |
|--------------------------|--------------------------------------|-----------------------------------|
| 1. Appleton | 7. Daresbury, Moore and Sandymoor | 13. Halton View |
| 2. Bankfield | 8. Ditton, Hale Village and Halebank | 14. Highfield |
| 3. Beechwood and Heath | 9. Farnworth | 15. Hough Green |
| 4. Birchfield | 10. Grange | 16. Mersey and Weston |
| 5. Bridgewater | 11. Halton Castle | 17. Norton North |
| 6. Central and West Bank | 12. Halton Lea | 18. Norton South and Preson Brook |

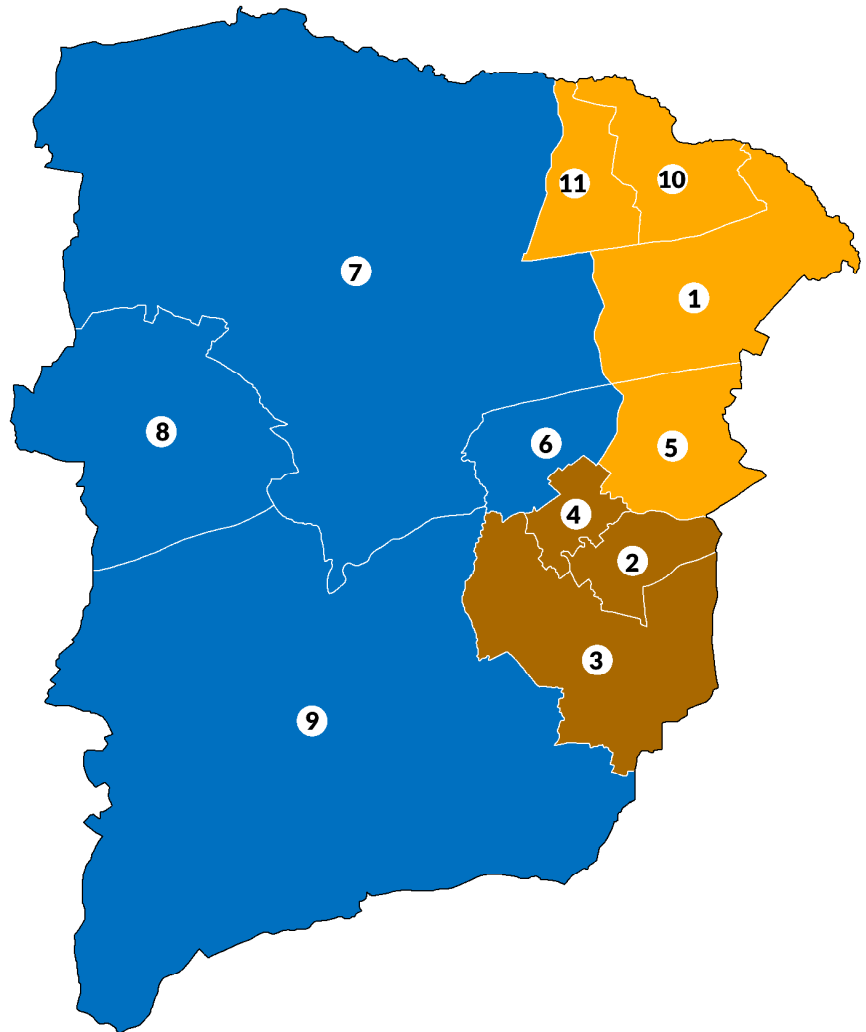
Harlow boundary changes



- | |
|---|
| 1. Bush Fair |
| 2. Church Langley North and Newhall |
| 3. Church Langley South and Potter Street |
| 4. Great Parndon |
| 5. Latton Bush and Commonsides |
| 6. Little Parndon and Town Centre |
| 7. Mark Hall |
| 8. Netteswell |
| 9. Old Harlow |
| 10. Passmores |
| 11. Sumners and Kingsbrook |

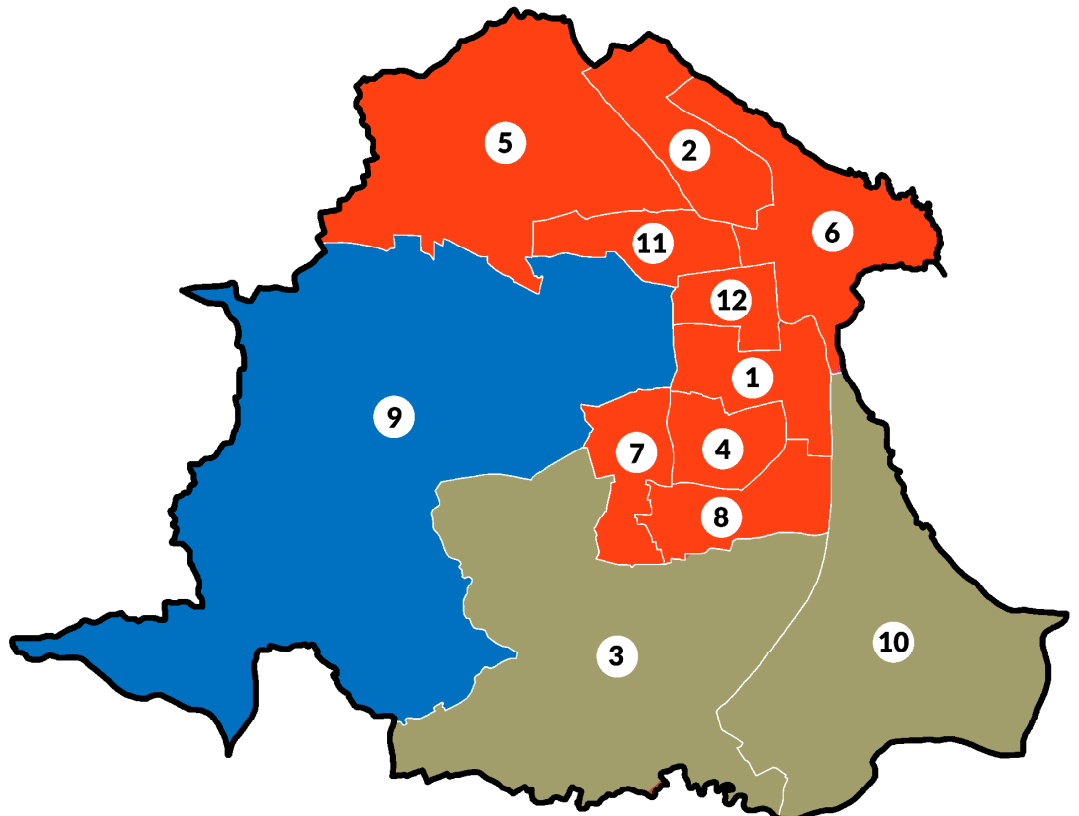
Hart

1. Blackwater and Hawley
2. Crookham East
3. Crookham West and Ewshott
4. Fleet Central
5. Fleet East
6. Fleet West
7. Hartley Wintney
8. Hook
9. Odiham
10. Yateley East
11. Yateley West

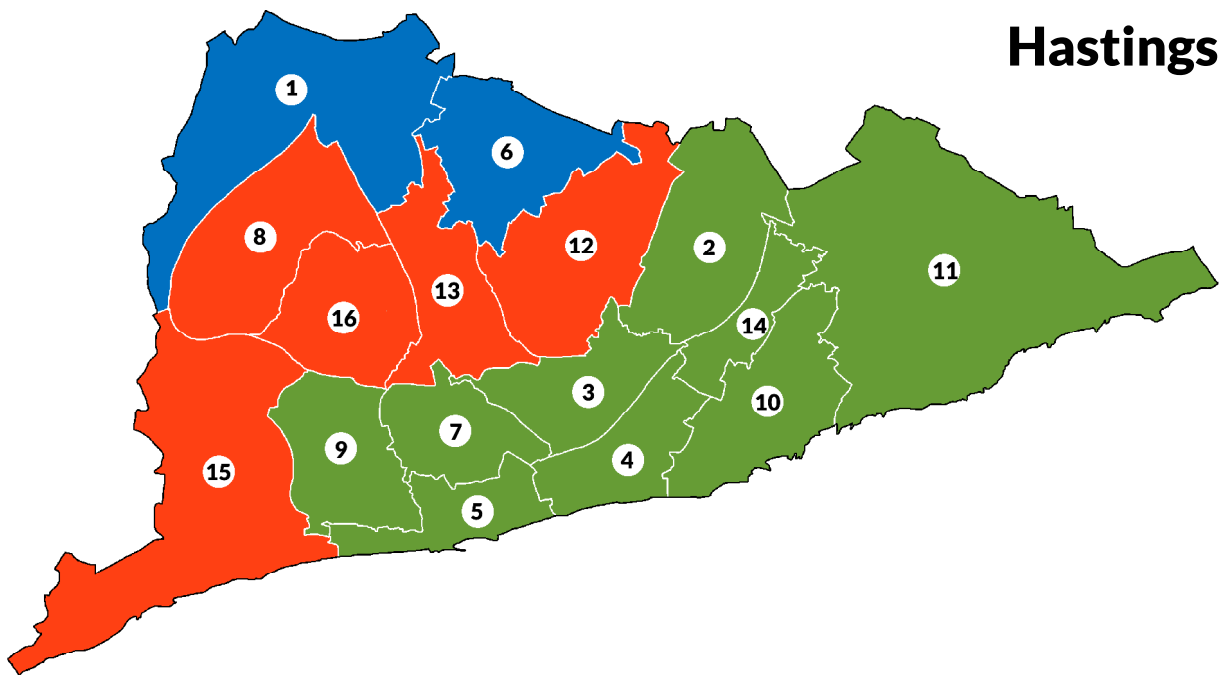


Hartlepool

1. Burn Valley
2. De Bruce
3. Fens and Greatham
4. Foggy Furze
5. Hart
6. Headland and Harbour
7. Manor House
8. Rossmere
9. Rural West
10. Seaton
11. Throston
12. Victoria

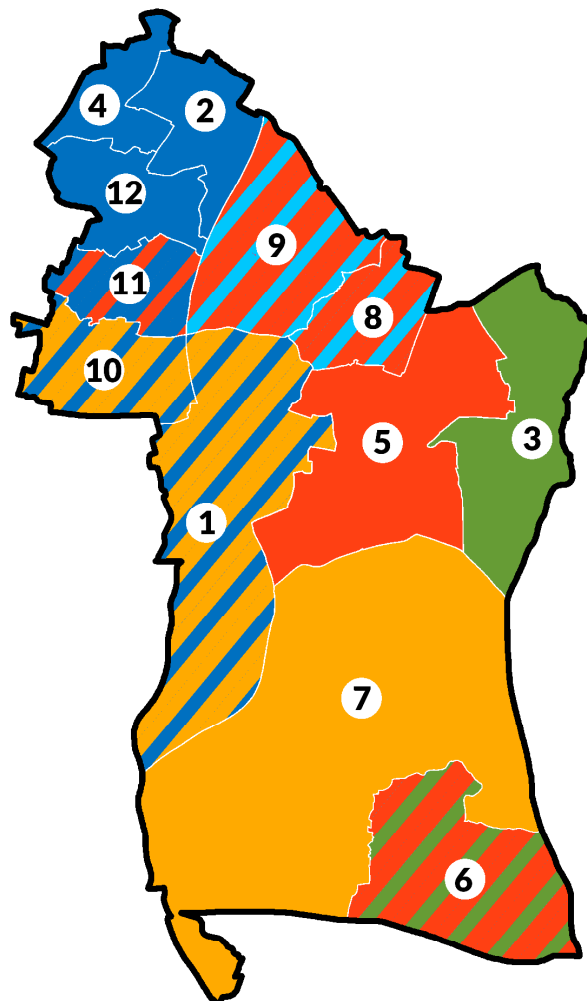


Hastings



- | | | |
|------------------------|------------------|----------------------|
| 1. Ashdown | 7. Gensing | 13. Silverhill |
| 2. Baird | 8. Hollington | 14. Tressell |
| 3. Braybrooke | 9. Maze Hill | 15. West St Leonards |
| 4. Castle | 10. Old Hastings | 16. Wishing Tree |
| 5. Central St Leonards | 11. Ore | |
| 6. Conquest | 12. St Helens | |

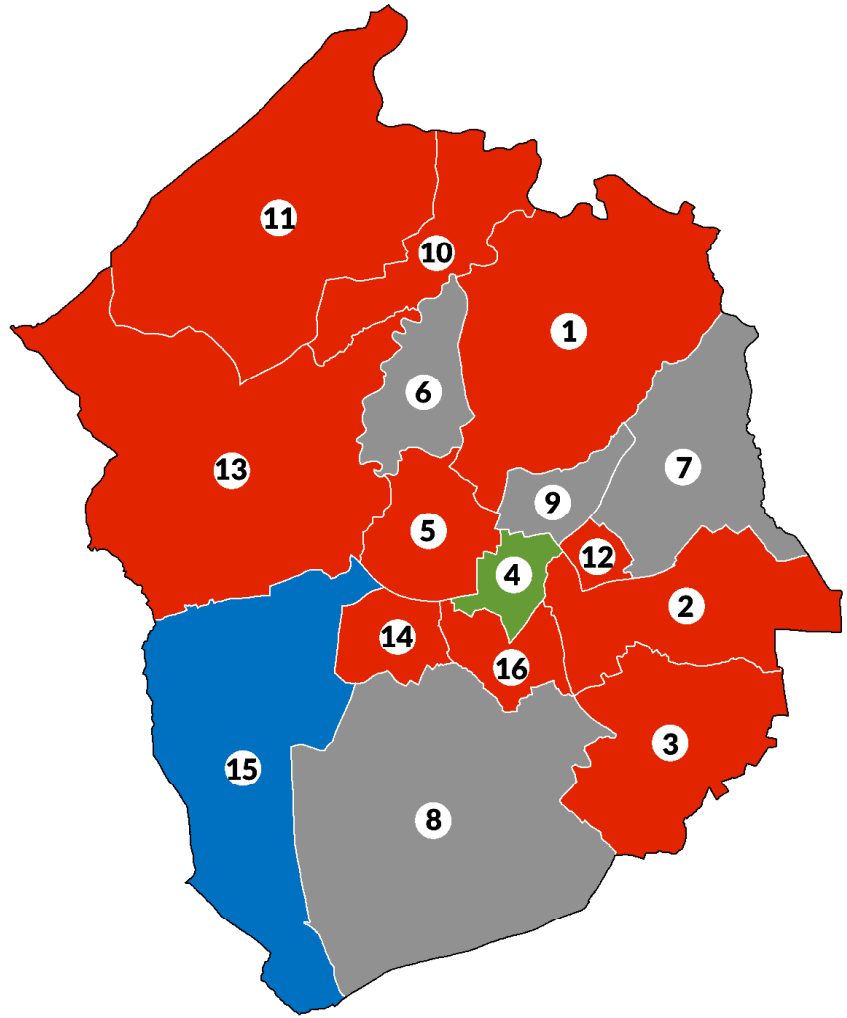
Havant boundary changes



1. Bedhampton
2. Cowplain
3. Emsworth
4. Hart Plain
5. Havant St Faith's
6. Hayling East
7. Hayling West
8. Leigh Park Central and West Leigh
9. Leigh Park Hermitage
10. Purbrook
11. Stakes
12. Waterloo

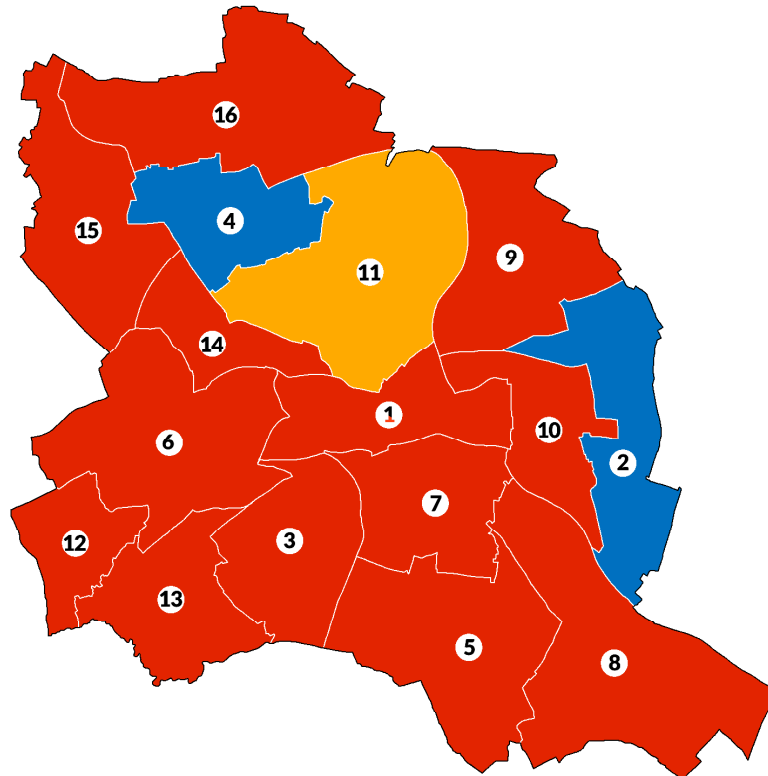
Hyndburn

1. Altham
2. Barnfield
3. Baxenden
4. Central
5. Church
6. Clayton-le-Moors
7. Huncoat
8. Immanuel
9. Milnshaw
10. Netherton
11. Overton
12. Peel
13. Rishton
14. St Andrews
15. St Oswalds
16. Spring Hill



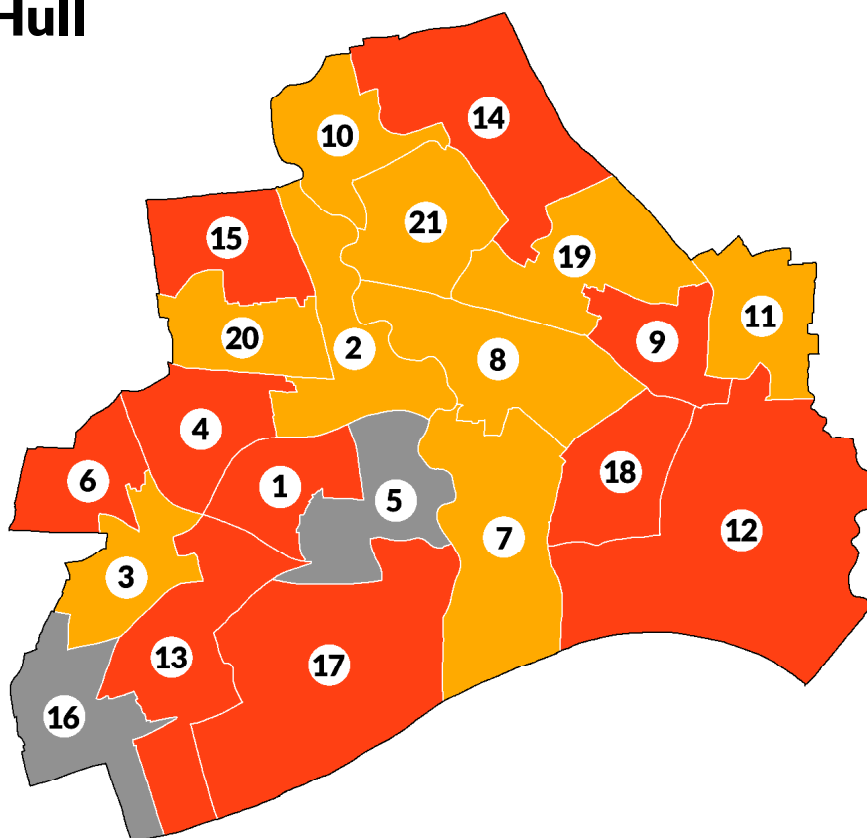
Ipswich

1. Alexandra
2. Bixley
3. Bridge
4. Castle Hill
5. Gainsborough
6. Gipping
7. Holywells
8. Priory Heath
9. Rushmere
10. St Johns
11. St Margarets
12. Sprites
13. Stoke Park
14. Westgate
15. Whitehouse
16. Whitton



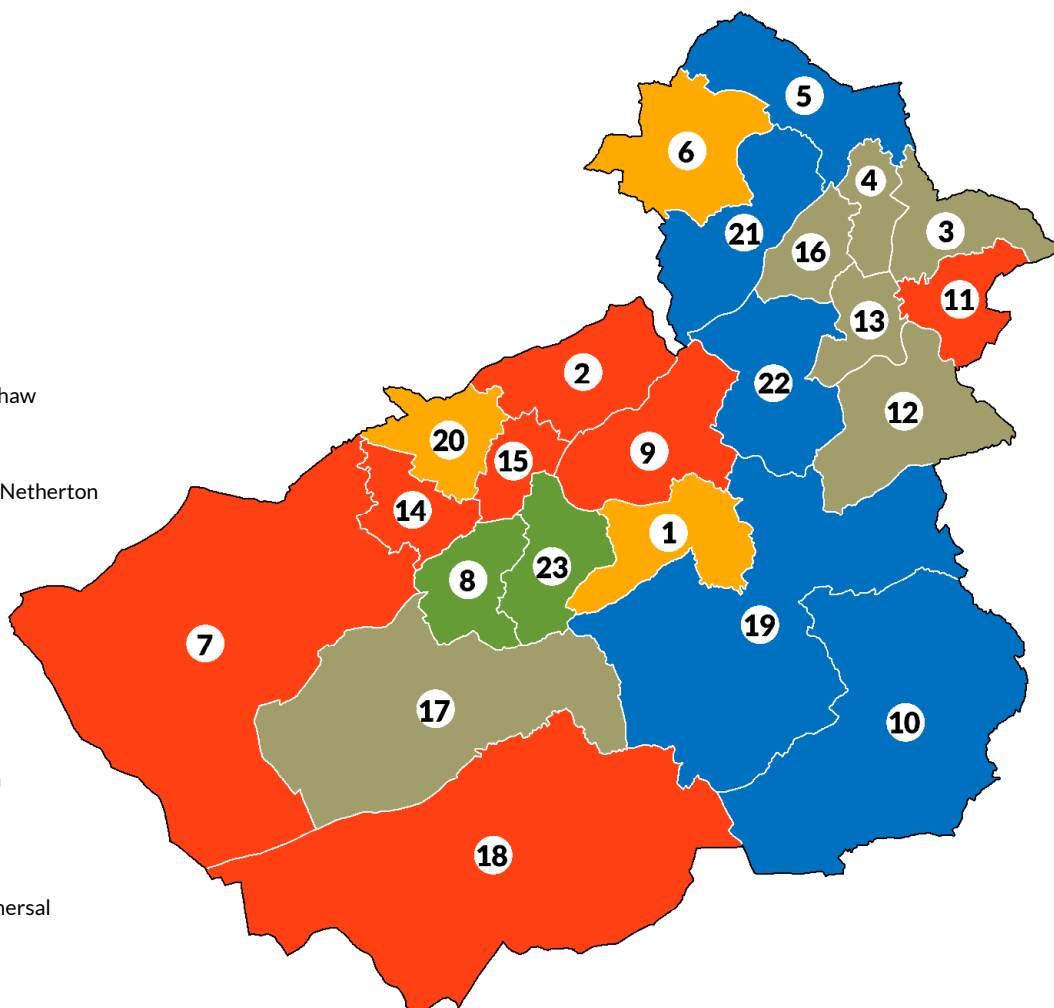
Kingston-upon-Hull

1. Avenue
2. Beverley and Newland
3. Boothferry
4. Bricknell
5. Central
6. Derringham
7. Drypool
8. Holderness
9. Ings
10. Kingswood
11. Longhill and Bilton Grange
12. Marfleet
13. Newington and Gipsyville
14. North Carr
15. Orchard Park
16. Pickering
17. St Andrew's and Docklands
18. Southcoates
19. Sutton
20. University
21. West Carr



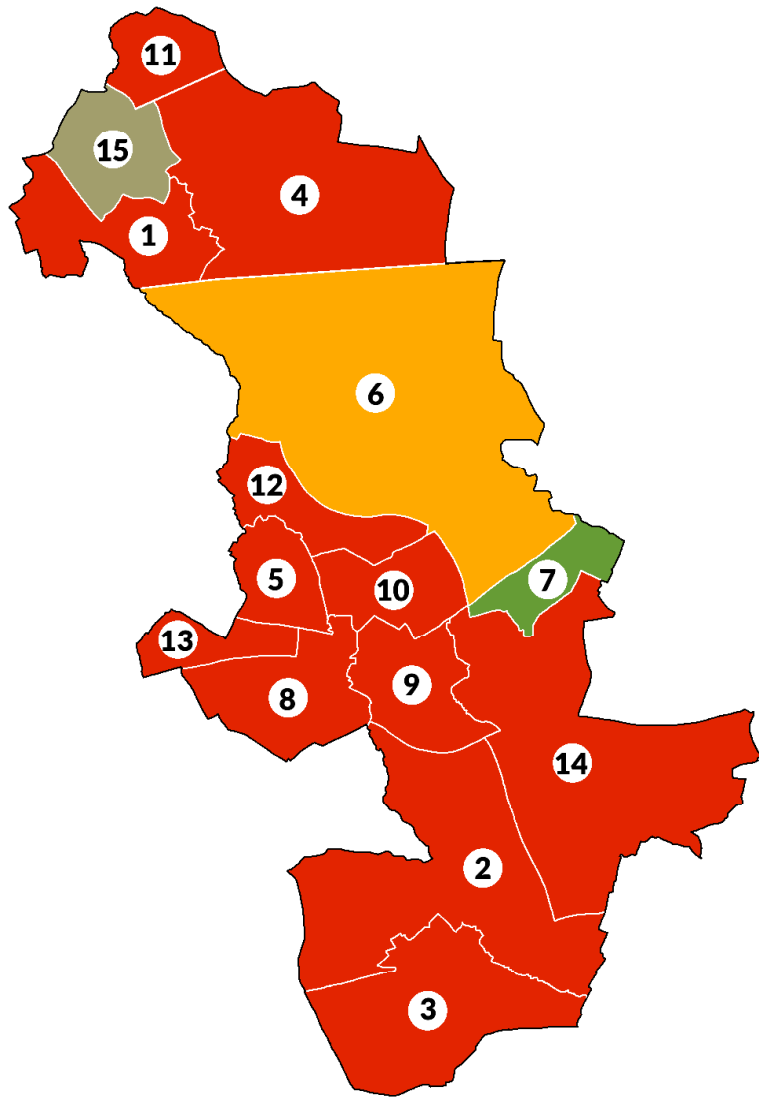
Kirklees

1. Almondbury
2. Ashbrow
3. Batley East
4. Batley West
5. Birstall and Birkenshaw
6. Cleckheaton
7. Colne Valley
8. Crosland Moor and Netherton
9. Dalton
10. Denby Dale
11. Dewsbury East
12. Dewsbury South
13. Dewsbury West
14. Golcar
15. Greenhead
16. Heckmondwike
17. Holme Valley North
18. Holme Valley South
19. Kirkburton
20. Lindley
21. Liversedge and Gomersal
22. Mirfield
23. Newsome



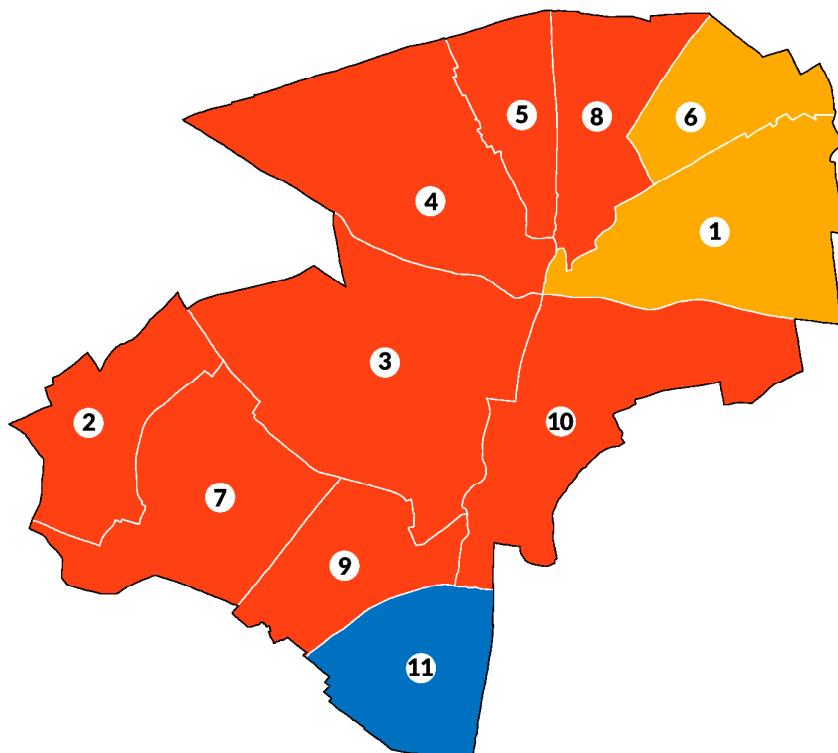
Knowsley

1. Cherryfield
2. Halewood North
3. Halewood South
4. Northwood
5. Page Moss
6. Prescott North
7. Prescott South
8. Roby
9. St Gabriel's
10. St Michael's
11. Shevington
12. Stockbridge
13. Swanside
14. Whiston and Cronton
15. Whitefield

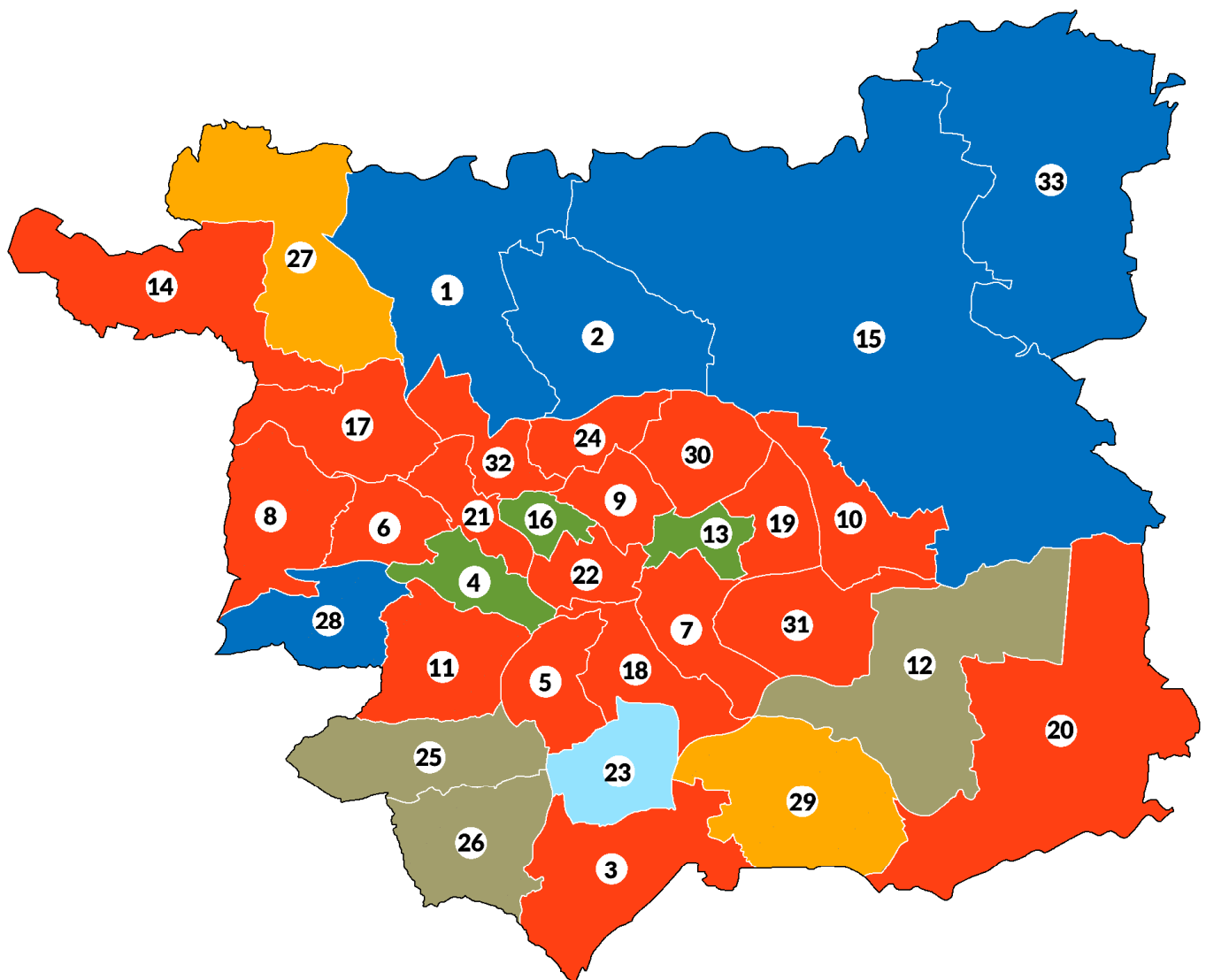


Lincoln

1. Abbey
2. Birchwood
3. Boultham
4. Carholme
5. Castle
6. Glebe
7. Hartsholme
8. Minster
9. Moorland
10. Park
11. Witham

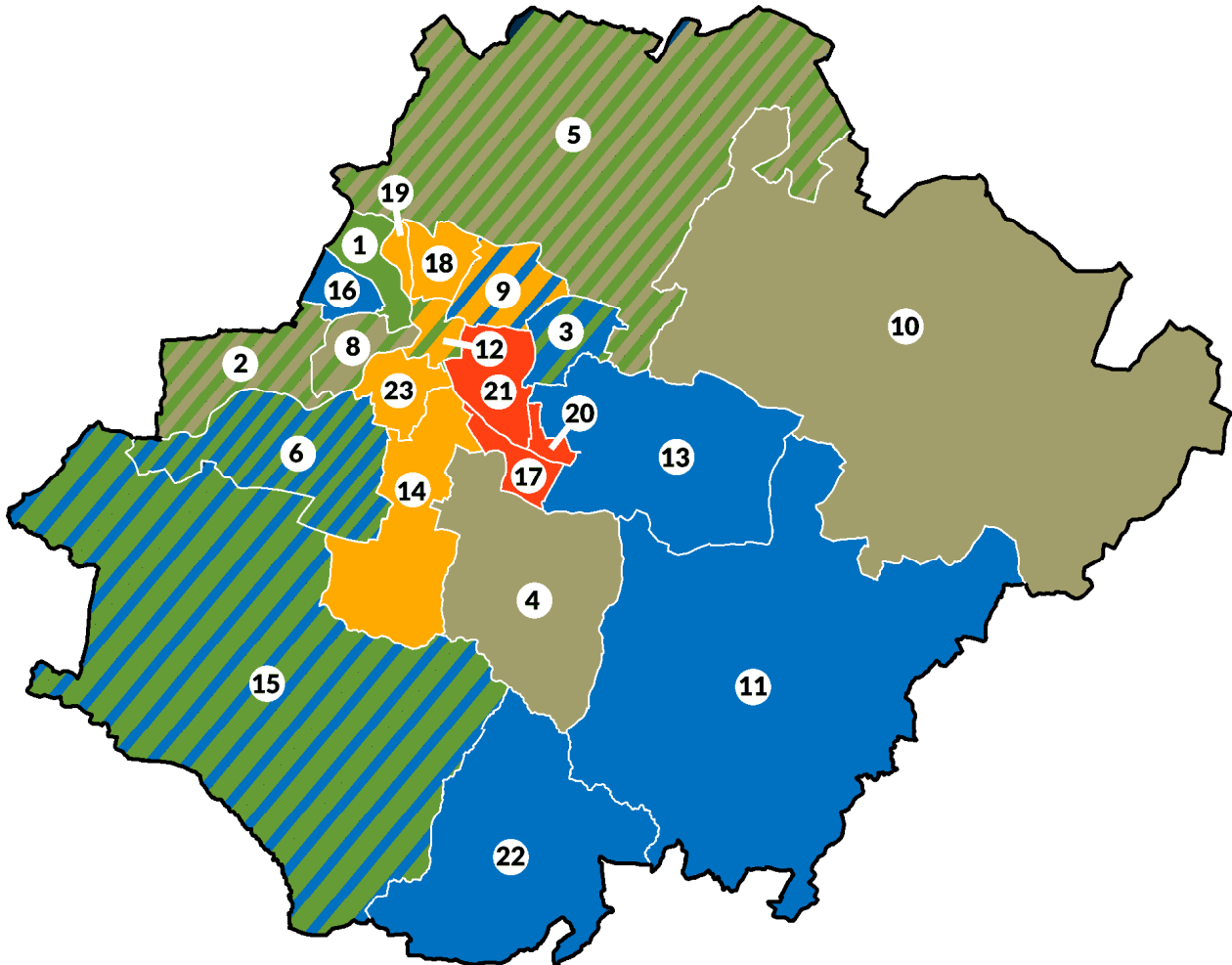


Leeds



- | | | |
|----------------------------------|---------------------------------|----------------------|
| 1. Adel and Wharfedale | 12. Garforth and Swillington | 23. Middleton Park |
| 2. Alwoodley | 13. Gipton and Harehills | 24. Moortown |
| 3. Ardsley and Robin Hood | 14. Guiseley and Rawdon | 25. Morley North |
| 4. Armley | 15. Harewood | 26. Morley South |
| 5. Beeston and Holbeck | 16. Headingley and Hyde Park | 27. Otley and Yeadon |
| 6. Bramley and Stanningley | 17. Horsforth | 28. Pudsey |
| 7. Burmantofts and Richmond Hill | 18. Hunslet and Riverside | 29. Rothwell |
| 8. Calverley and Farsley | 19. Killingbeck and Seacroft | 30. Roundhay |
| 9. Chapel Allerton | 20. Kippax and Methley | 31. Temple Newsam |
| 10. Cross Gates and Whinmoor | 21. Kirkstall | 32. Weetwood |
| 11. Farnley and Wortley | 22. Little London and Woodhouse | 33. Wetherby |

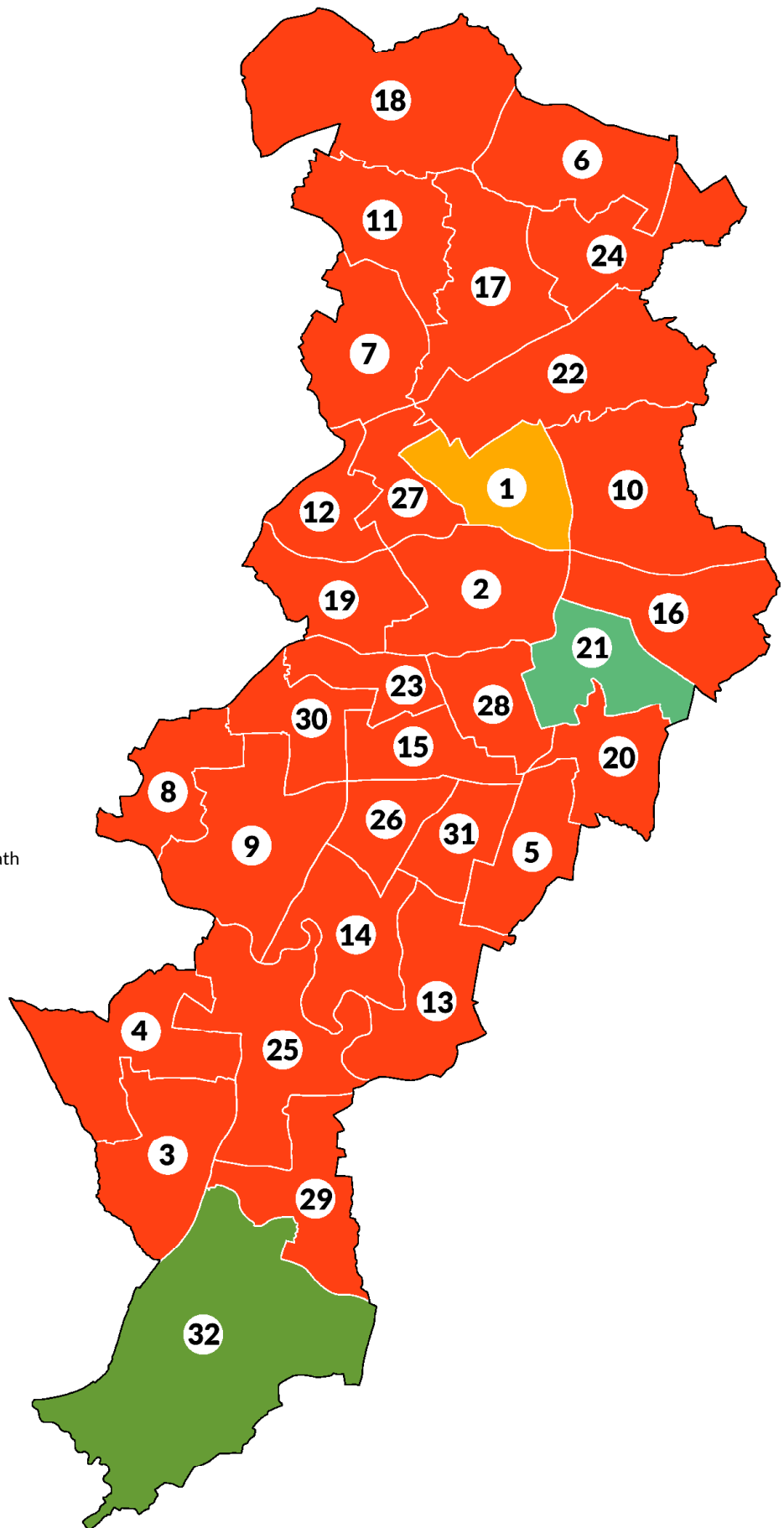
Maidstone boundary changes



- | | | |
|---------------------------------------|---------------------------------------|-----------------------------|
| 1. Allington and Bridge | 9. Grove Green and Vinters Park | 17. Park Wood and Mangravet |
| 2. Barming Heath and Teston | 10. Harrietsham, Lenham & North Downs | 18. Penenden Heath |
| 3. Bearsted and Downswood | 11. Headcorn and Sutton Valence | 19. Ringlestone |
| 4. Boughton Monchelsea & Chart Sutton | 12. High Street | 20. Senacre |
| 5. Boxley Downs | 13. Leeds and Langley | 21. Shepway |
| 6. Coxheath and Farleigh | 14. Loose and Linton | 22. Staplehurst |
| 7. Detling and Thurnham | 15. Marden and Yalding | 23. Tovil |
| 8. Fant and Oakwood | 16. Palace Wood | |

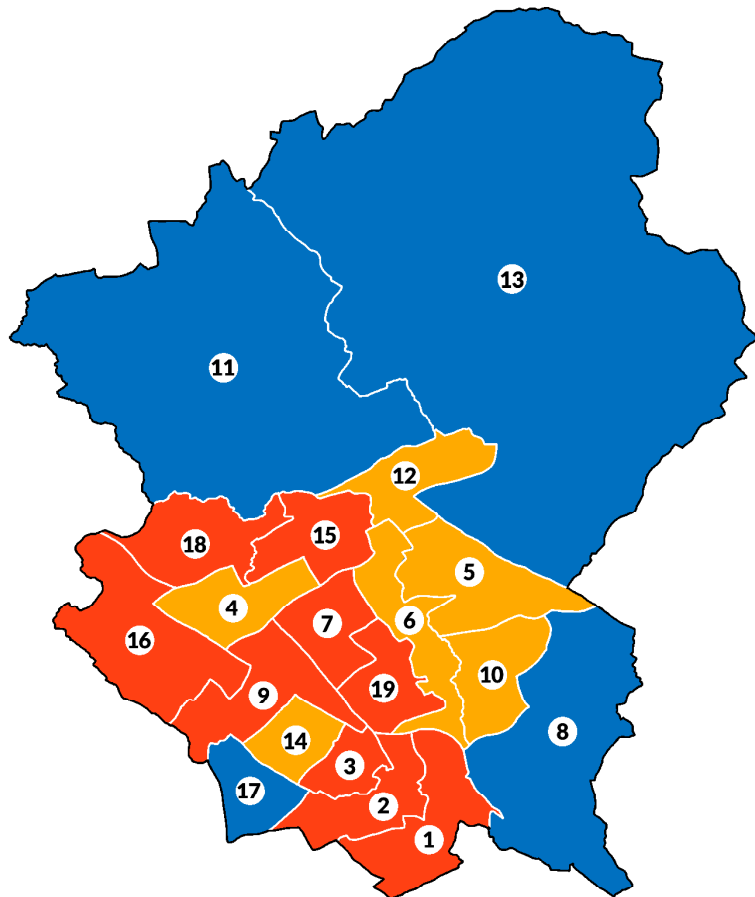
Manchester

1. Ancoats and Beswick
2. Ardwick
3. Baguley
4. Brooklands
5. Burnage
6. Charlestown
7. Cheetham
8. Chorlton
9. Chorlton Park
10. Clayton and Openshaw
11. Crumpsall
12. Deansgate
13. Didsbury East
14. Didsbury West
15. Fallowfield
16. Gorton and Abbey Hay
17. Harpurhey
18. Higher Blackley
19. Hulme
20. Levenshulme
21. Longsight
22. Miles Platting and Newton Heath
23. Moss Side
24. Moston
25. Northenden
26. Old Moat
27. Piccadilly
28. Rusholme
29. Sharston
30. Whalley Range
31. Withington
32. Woodhouse Park



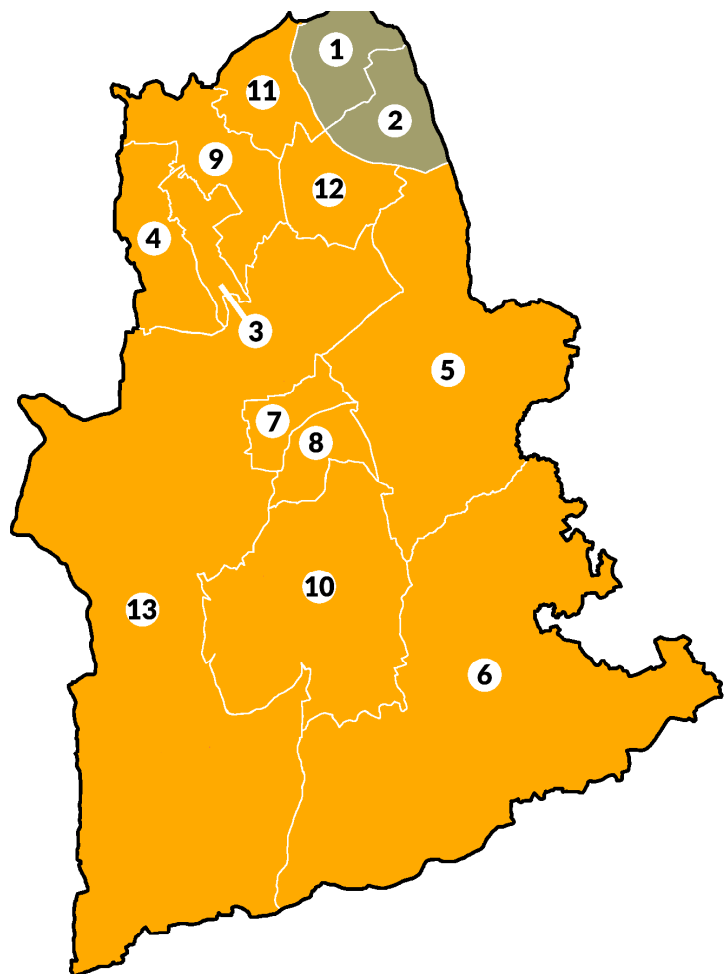
Milton Keynes

1. Bletchley East
2. Bletchley Park
3. Bletchley West
4. Bradwell
5. Broughton
6. Campbell Park and Old Woughton
7. Central Milton Keynes
8. Danesborough and Walton
9. Loughton and Shenley
10. Monkston
11. Newport Pagnell North and Hanslope
12. Newport Pagnell South
13. Olney
14. Shenley Brook End
15. Stantonbury
16. Stony Stratford
17. Tattenhoe
18. Wolverton
19. Woughton and Fishermead

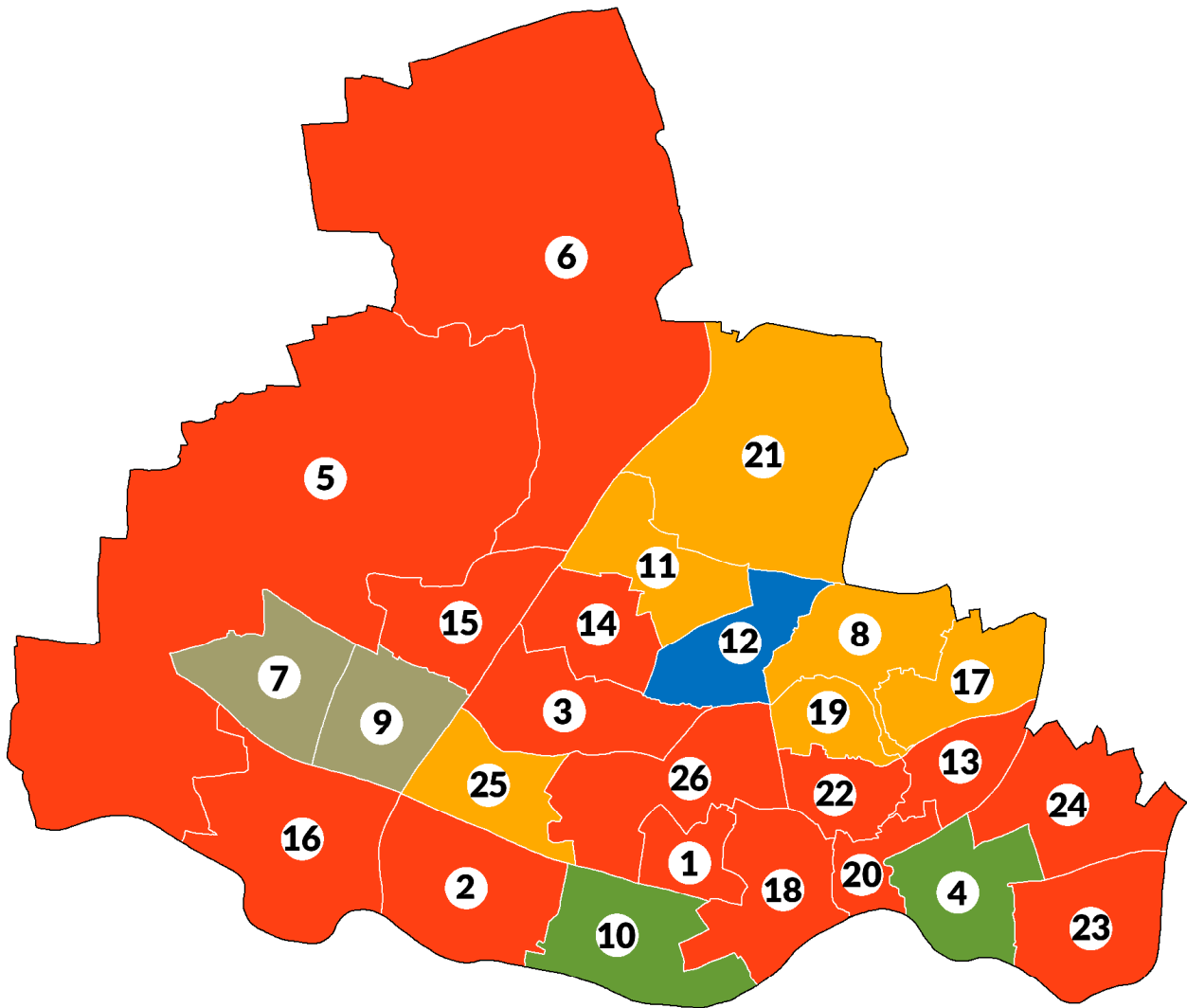


Mole Valley

1. Ashted Lanes and Common
2. Ashted Park
3. Bookham East and Eastwick Park
4. Bookham West
5. Brockham, Betchworth, Buckland, Box Hill and Headley
6. Capel, Leigh, Newdigate and Charlwood
7. Dorking North
8. Dorking South
9. Fetcham
10. Holmwoods and Beare Green
11. Leatherhead North
12. Leatherhead South
13. Mickleham, Westcott and Okewood



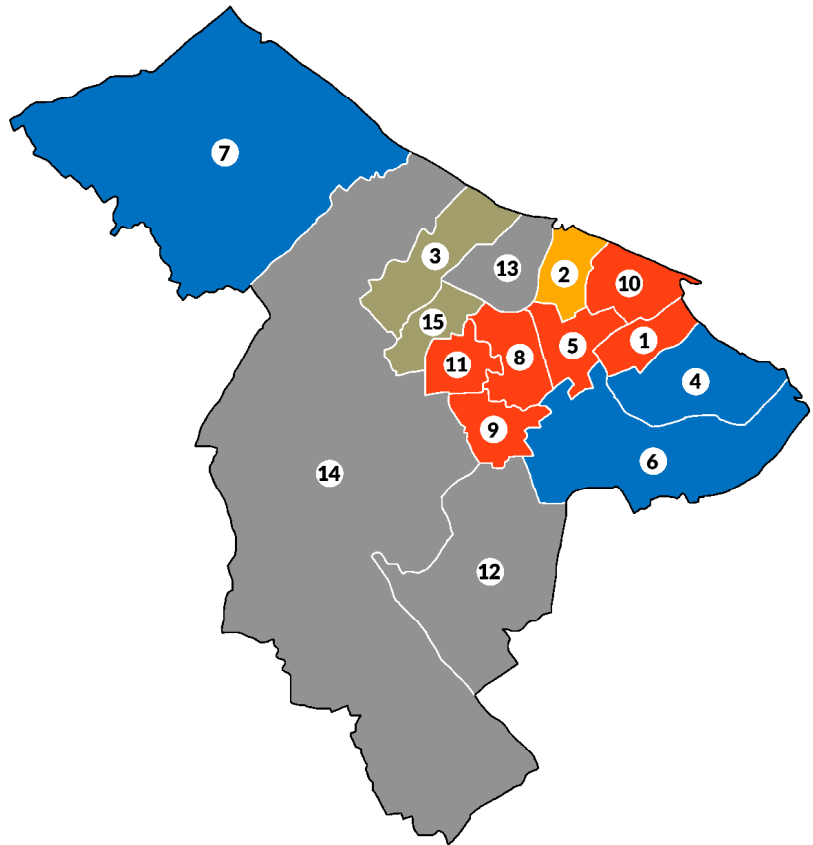
Newcastle-upon-Tyne



- | | | |
|----------------------------|--|-------------------|
| 1. Arthur's Hill | 10. Elswick | 19. North Jesmond |
| 2. Benwell and Scotswood | 11. Fawdon and West Gosforth | 20. Ouseburn |
| 3. Blakelaw | 12. Gosforth | 21. Parklands |
| 4. Byker | 13. Heaton | 22. South Jesmond |
| 5. Callerton and Throckley | 14. Kenton | 23. Walker |
| 6. Castle | 15. Kingston Park South & Newbiggin Hill | 24. Walkergate |
| 7. Chapel | 16. Lemington | 25. West Fenham |
| 8. Dene and South Gosforth | 17. Manor Park | 26. Wingrove |
| 9. Denton and Westerhope | 18. Monument | |

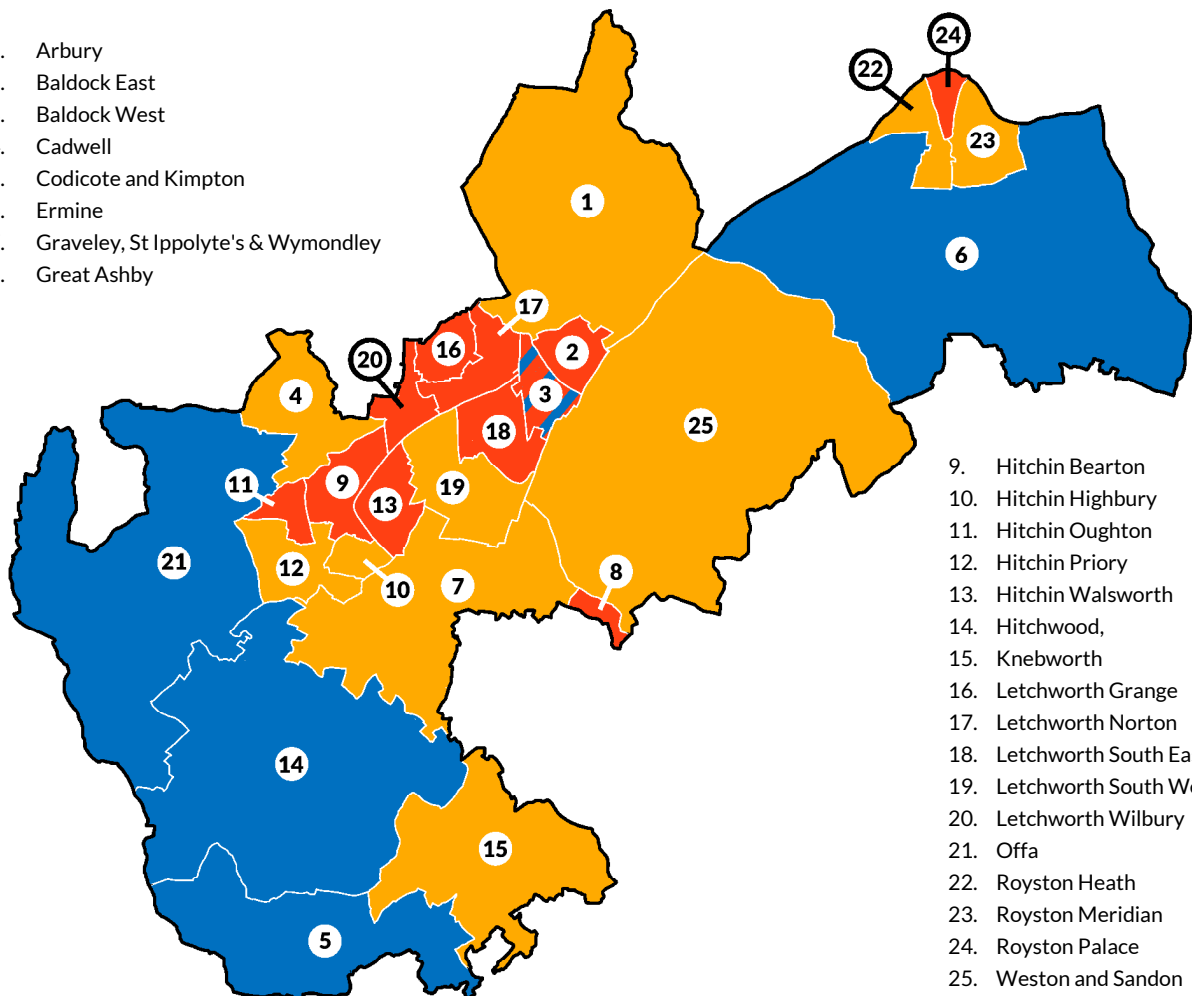
North East Lincolnshire

1. Croft Baker
2. East Marsh
3. Freshney
4. Haverstoe
5. Heneage
6. Humberston and New Waltham
7. Immingham
8. Park
9. Scartho
10. Sidney Sussex
11. South
12. Waltham
13. West Marsh
14. Wolds
15. Yarborough



North Hertfordshire boundary changes

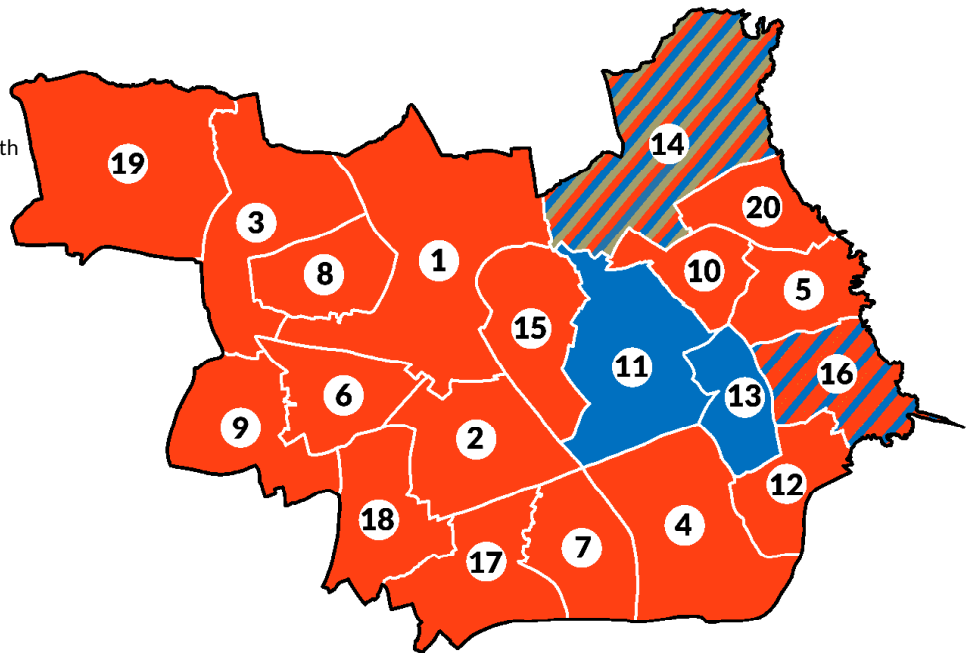
1. Arbury
2. Baldock East
3. Baldock West
4. Cadwell
5. Codicote and Kimpton
6. Ermine
7. Graveley, St Ippolyte's & Wymondley
8. Great Ashby



9. Hitchin Bearton
10. Hitchin Highbury
11. Hitchin Oughton
12. Hitchin Priory
13. Hitchin Walsworth
14. Hitchwood,
15. Knebworth
16. Letchworth Grange
17. Letchworth Norton
18. Letchworth South East
19. Letchworth South West
20. Letchworth Wilbury
21. Offa
22. Royston Heath
23. Royston Meridian
24. Royston Palace
25. Weston and Sandon

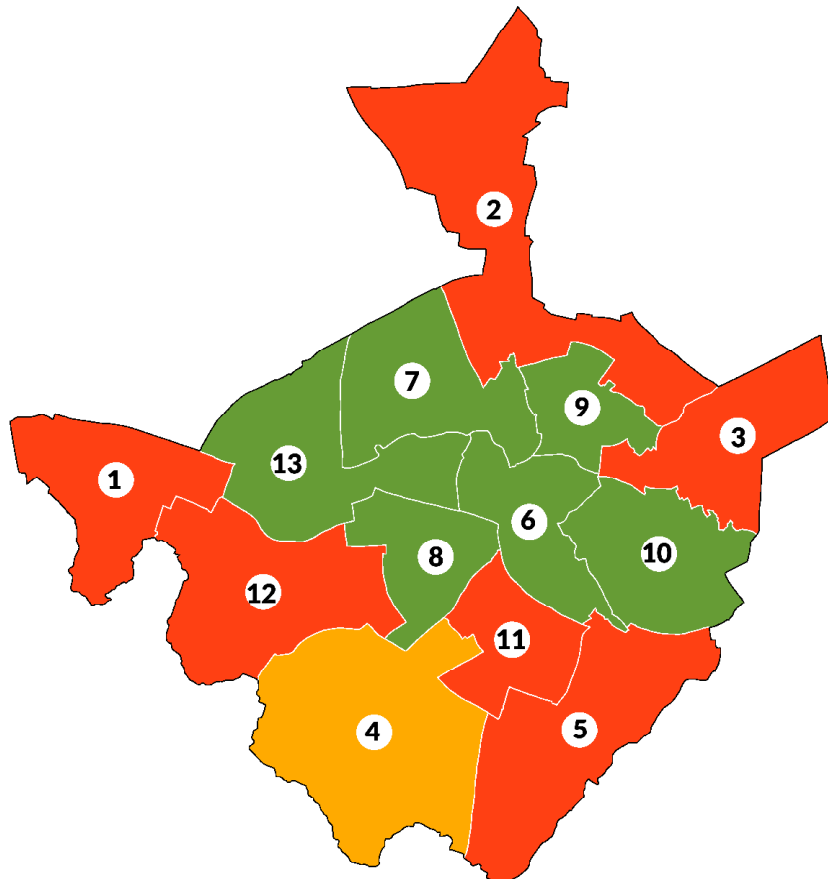
North Tyneside boundary changes

1. Backworth and Holystone
2. Battle Hill
3. Camperdown
4. Chirton and Percy Main
5. Cullercoats and Whitley Bay South
6. Forest Hill
7. Howdon
8. Killingworth
9. Longbenton and Benton
10. Monkseaton
11. New York and Murton
12. North Shields
13. Preston with Preston Grange
14. St Mary's
15. Shiremoor
16. Tynemouth
17. Wallsend Central
18. Wallsend North
19. Weetslade
20. Whitley Bay



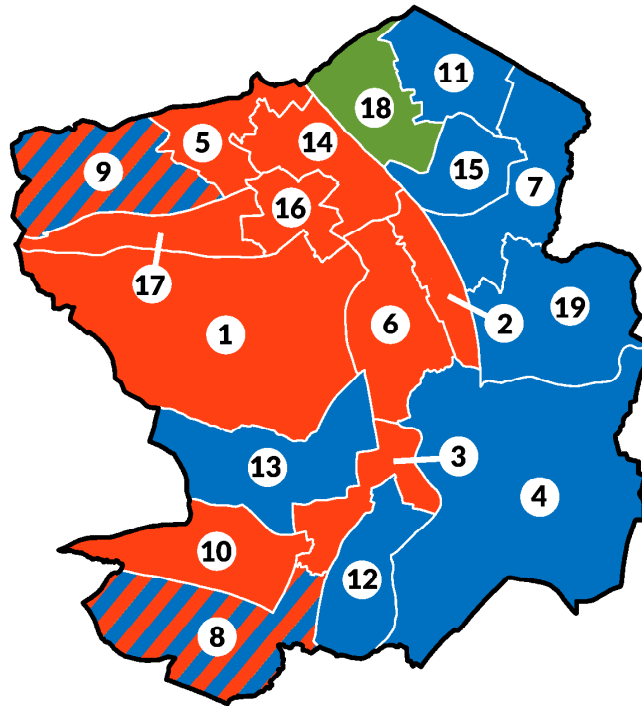
Norwich

1. Bowthorpe
2. Catton Grove
3. Crome
4. Eaton
5. Lavenham
6. Mancroft
7. Mile Cross
8. Nelson
9. Sewell
10. Thorpe Hamlet
11. Town Close
12. University
13. Wensum



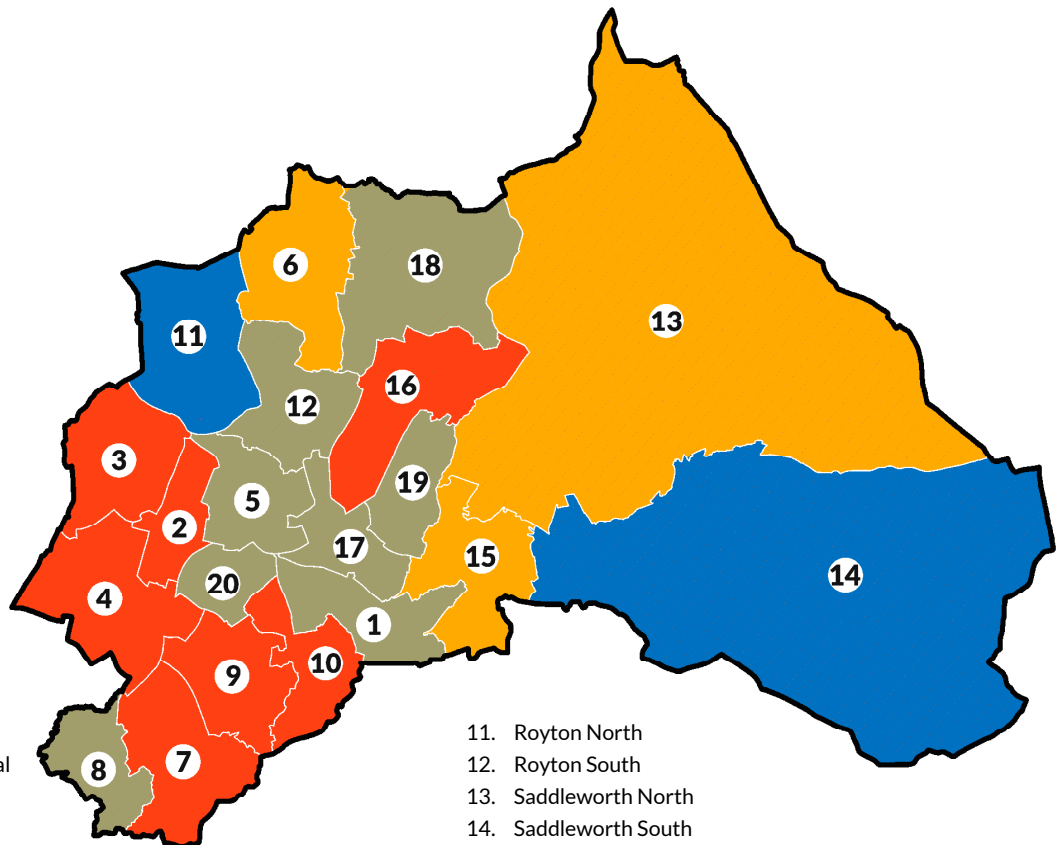
Nuneaton and Bedworth

1. Arbury
2. Attleborough
3. Bede
4. Bulkington
5. Camp Hill
6. Chilvers Coton
7. Eastboro
8. Exhall
9. Galley Common
10. Heath
11. Milby
12. Poplar
13. St Mary's
14. St Nicolas
15. Slough
16. Stockingford East
17. Stockingford West
18. Weddington
19. Whitestone



Oldham

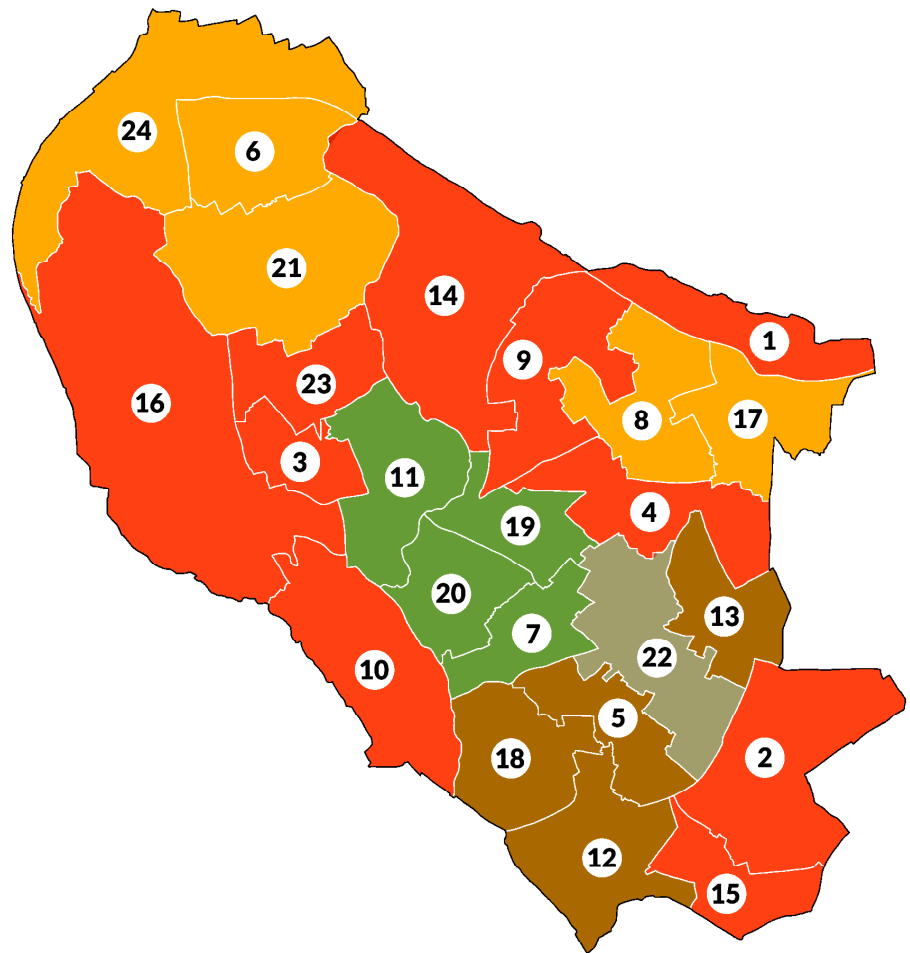
1. Alexandra
2. Chadderton Central
3. Chadderton North
4. Chadderton South
5. Coldhurst
6. Crompton
7. Failsworth East
8. Failsworth West
9. Hollinwood
10. Medlock Vale



11. Royton North
12. Royton South
13. Saddleworth North
14. Saddleworth South
15. Saddleworth West and Lees
16. St James
17. St Mary's
18. Shaw
19. Waterhead
20. Werneth

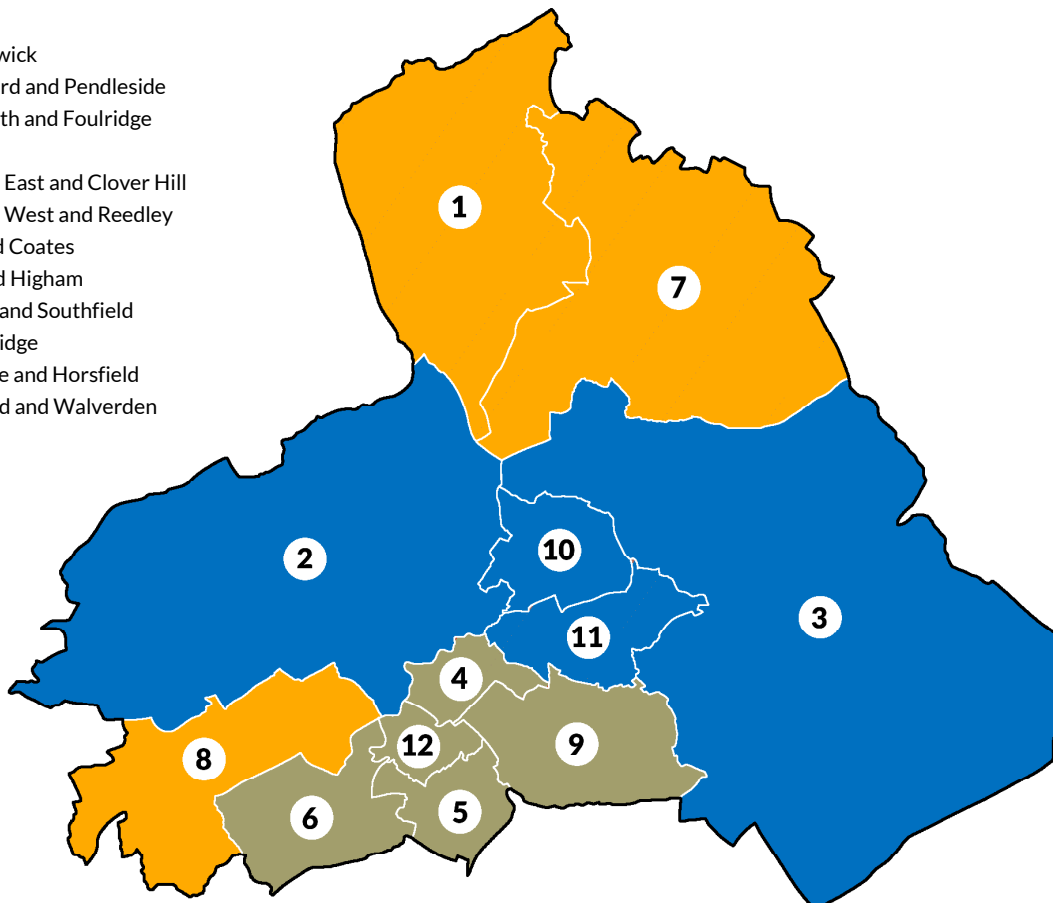
Oxford

1. Barton and Sandhills
2. Blackbird Leys
3. Carfax and Jericho
4. Churchill
5. Cowley
6. Cutteslowe and Sunnymead
7. Donnington
8. Headington
9. Headington Hill and Northway
10. Hinksey Park
11. Holywell
12. Littlemore
13. Lye Valley
14. Marston
15. Northfield Brook
16. Osney and St Thomas
17. Quarry and Risinghurst
18. Rose Hill and Iffley
19. St Clement's
20. St Mary's
21. Summertown
22. Temple Cowley
23. Walton Manor
24. Wolvercote

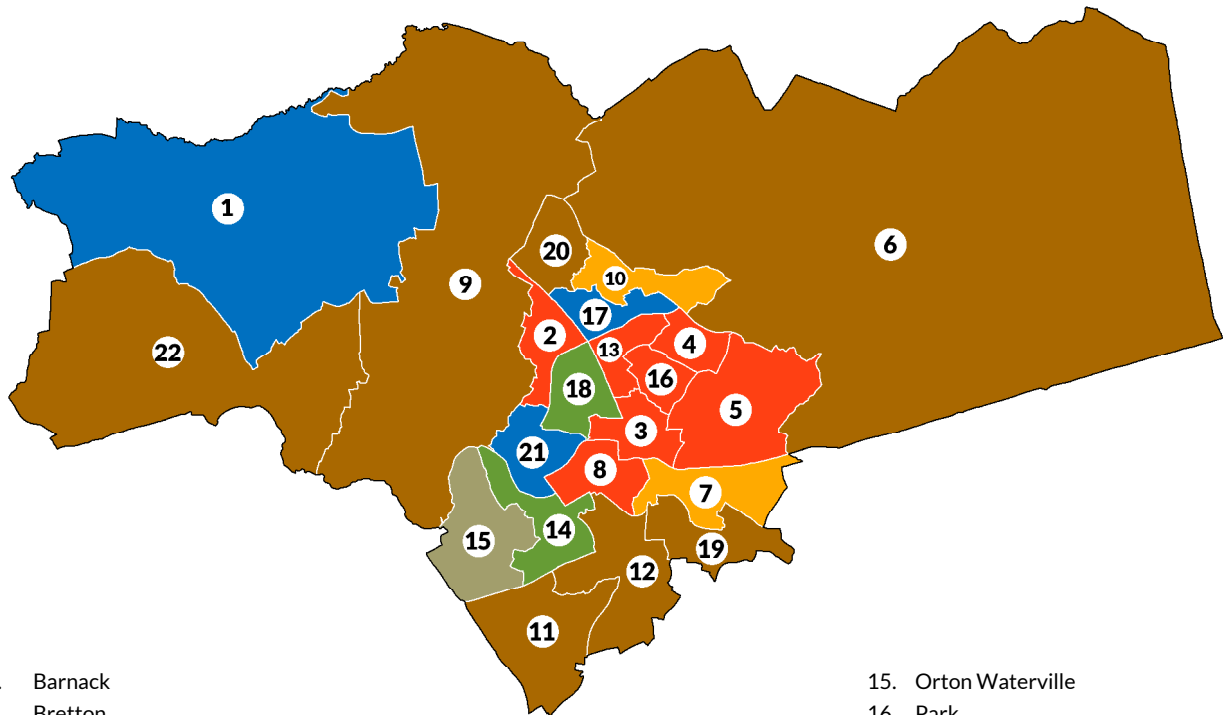


Pendle

1. Barnoldswick
2. Barrowford and Pendleside
3. Boulsworth and Foulridge
4. Bradley
5. Brierfield East and Clover Hill
6. Brierfield West and Reedley
7. Earby and Coates
8. Fence and Higham
9. Marsden and Southfield
10. Vivary Bridge
11. Waterside and Horsfield
12. Whitefield and Walverden



Peterborough



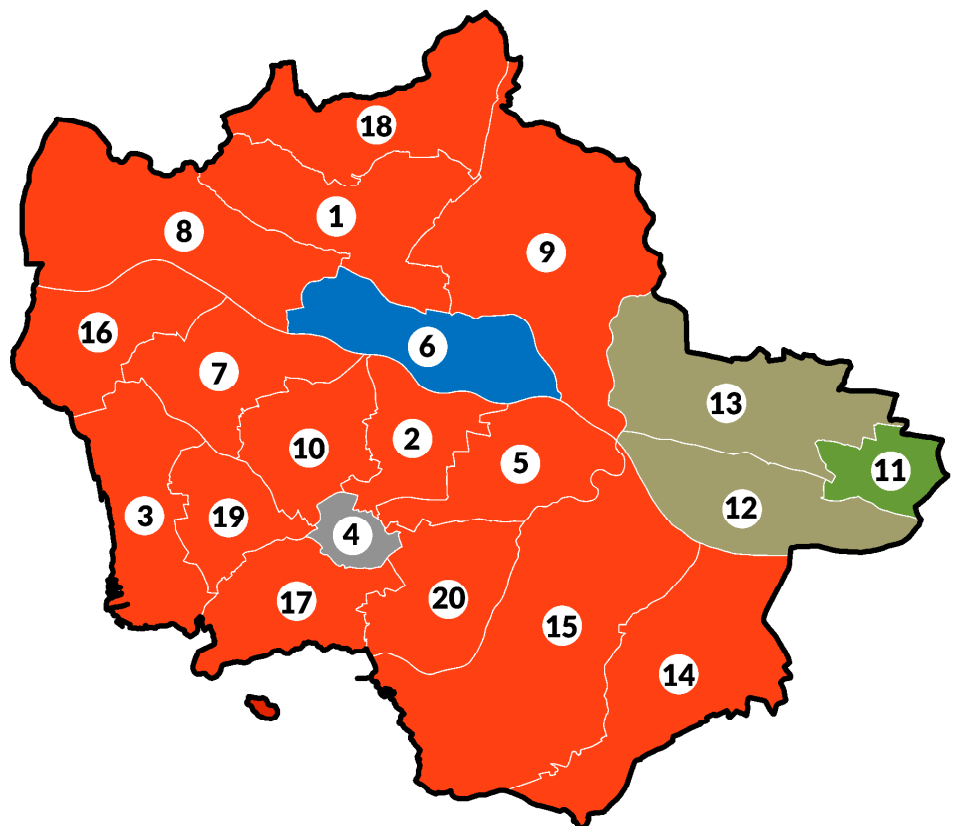
- 1. Barnack
- 2. Bretton
- 3. Central
- 4. Dogsthorpe
- 5. East
- 6. Eye, Thorney and Newborough
- 7. Fletton and Stanground
- 8. Fletton and Woodston

- 9. Glinton and Castor
- 10. Gunthorpe
- 11. Hampton Vale
- 12. Hargate and Hempsted
- 13. North
- 14. Orton Longueville

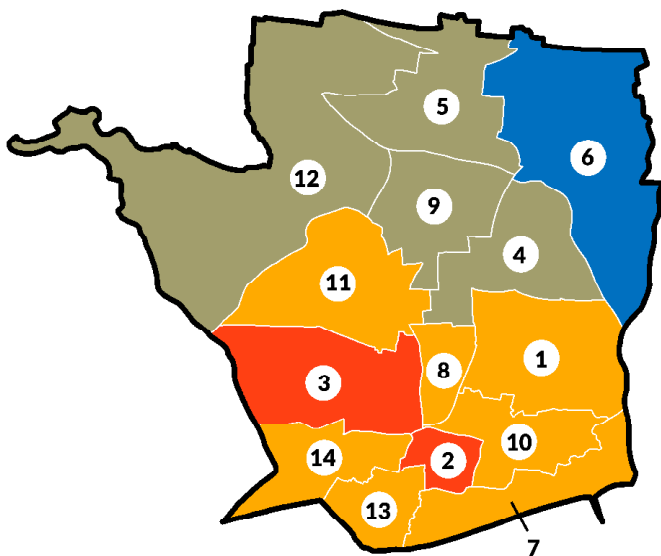
- 15. Orton Waterville
- 16. Park
- 17. Paston and Walton
- 18. Ravensthorpe
- 19. Stanground South
- 20. Werrington
- 21. West
- 22. Wittering

Plymouth

- 1. Budshead
- 2. Compton
- 3. Devonport
- 4. Drake
- 5. Efford and Lipson
- 6. Egguckland
- 7. Ham
- 8. Honicknowle
- 9. Moor View
- 10. Peverell
- 11. Plympton Chaddlewood
- 12. Plympton Erle
- 13. Plympton St Mary
- 14. Plymstock Dunstone
- 15. Plymstock Radford
- 16. St Budeaux
- 17. St Peter and the Waterfront
- 18. Southway
- 19. Stoke
- 20. Sutton and Mount Gould

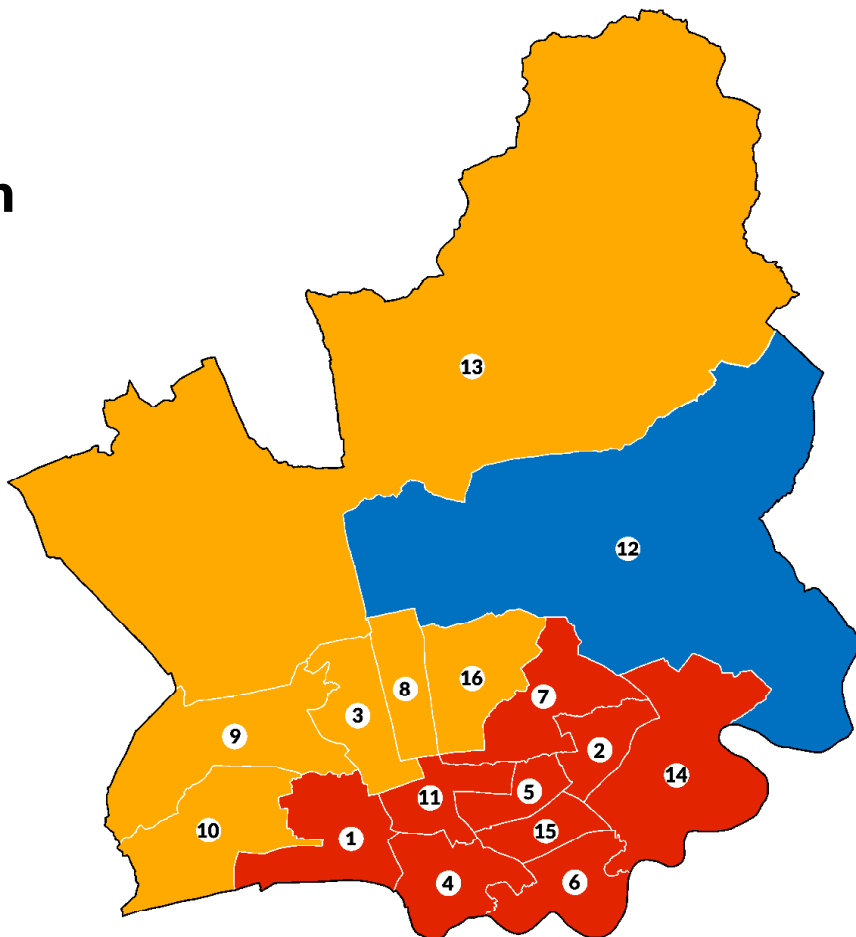


Portsmouth



1. Baffins
2. Central Southsea
3. Charles Dickens
4. Copnor
5. Cosham
6. Drayton and Farlington
7. Eastney and Craneswater
8. Fratton
9. Hilsea
10. Milton
11. Nelson
12. Paulsgrove
13. St Jude
14. St Thomas

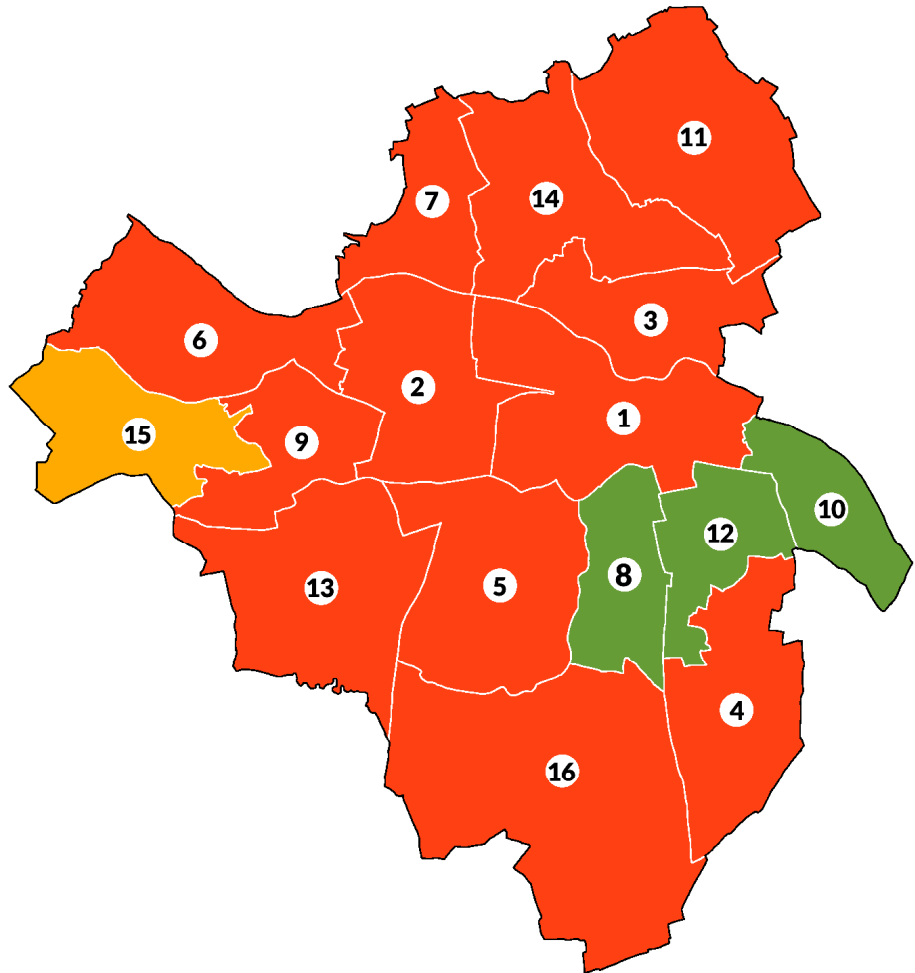
Preston



- | | | |
|----------------------------|------------------------|-------------------------|
| 1. Ashton | 7. Garrison | 13. Preston Rural North |
| 2. Brookfield | 8. Greyfriars | 14. Ribbleton |
| 3. Cadley | 9. Ingol and Cottam | 15. St Matthew's |
| 4. City Centre | 10. Lea and Larches | 16. Sharoe Green |
| 5. Deepdale | 11. Plungington | |
| 6. Fishwick and Frenchwood | 12. Preston Rural East | |

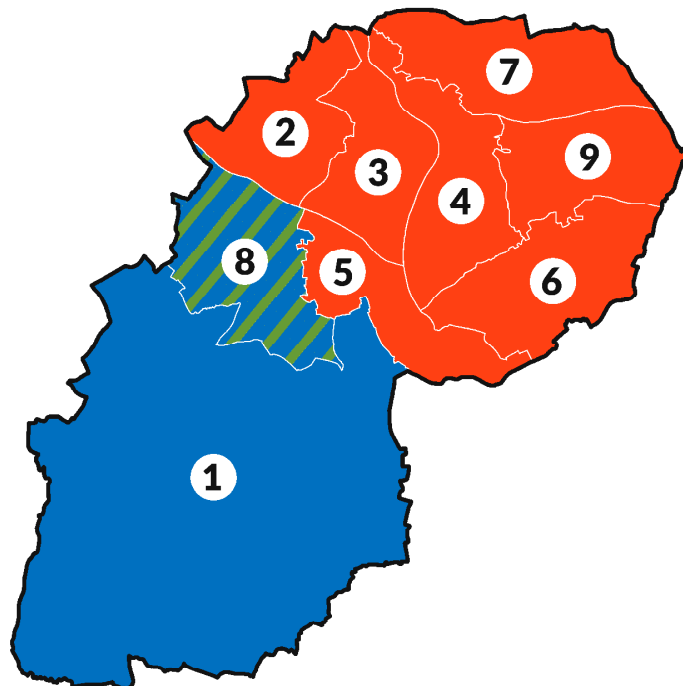
Reading

1. Abbey
2. Battle
3. Caversham
4. Caversham Heights
5. Church
6. Coley
7. Emmer Green
8. Katesgrove
9. Kentwood
10. Norcot
11. Park
12. Redlands
13. Southcote
14. Thames
15. Tilehurst
16. Whitley



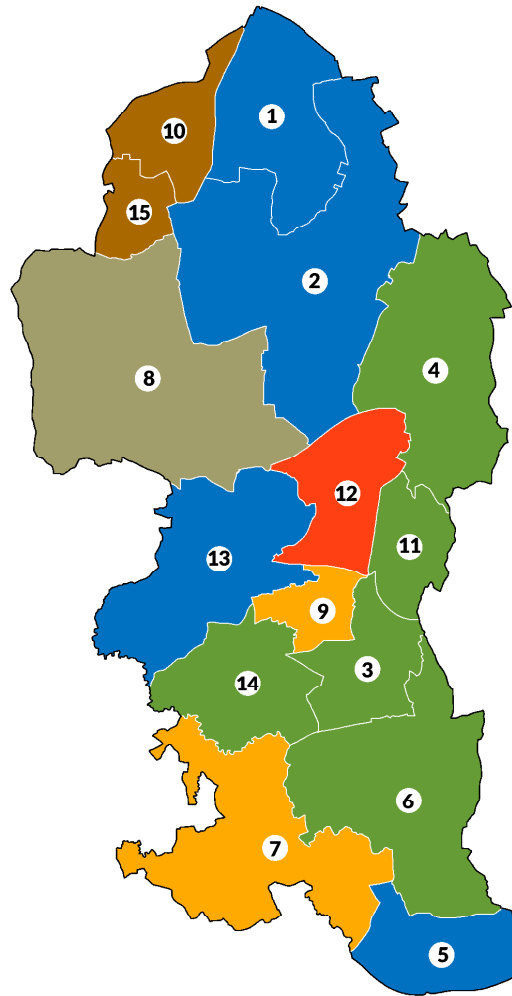
Redditch

1. Abbey
2. Astwood Bank and Feckenham
3. Batchley and Brookhill
4. Central
5. Church Hill
6. Crabbs Cross
7. Greenlands
8. Headless Cross and Oakenshaw
9. Lodge Park
10. Matchborough
11. West
12. Winyates



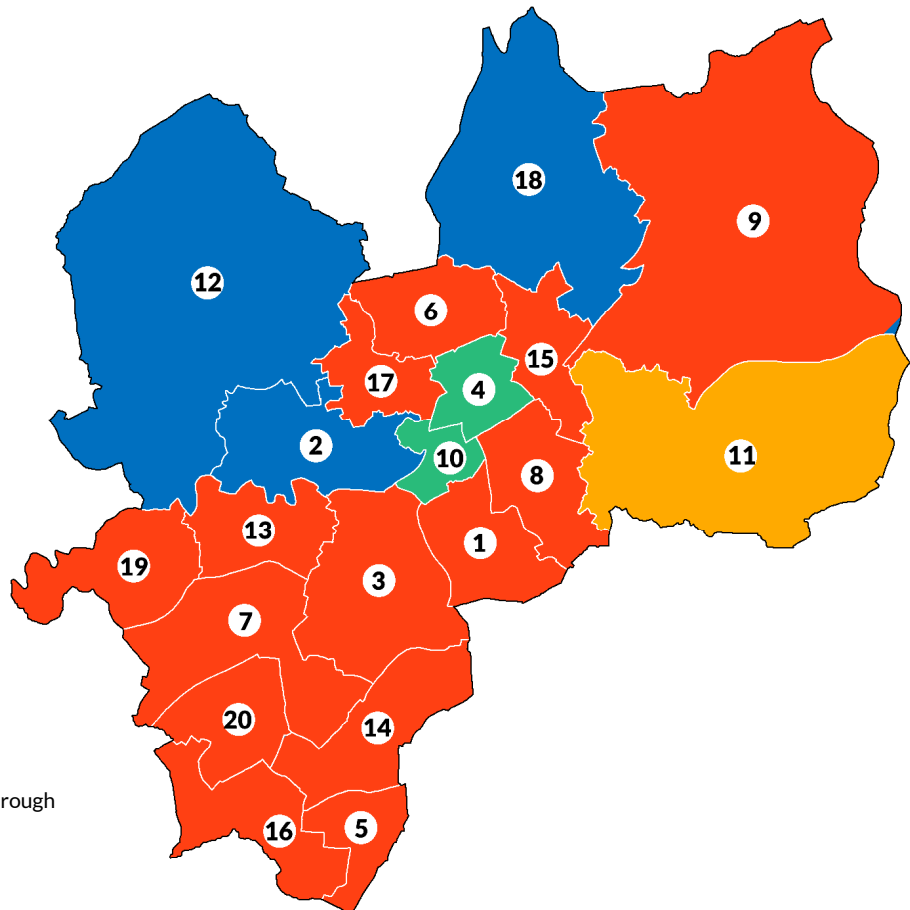
Reigate and Banstead

1. Banstead Village
2. Chipstead, Kingswood and Woodmansterne
3. Earlswood and Whitebushes
4. Hooley, Merstham and Netherne
5. Horley Central and South
6. Horley East and Salfords
7. Horley West and Sidlow
8. Lower Kingswood, Tadworth and Walton
9. Meadvale and St John's
10. Nork
11. Redhill East
12. Redhill West and Wray Common
13. Reigate
14. South Park and Woodhatch
15. Tattenham Corner and Preston

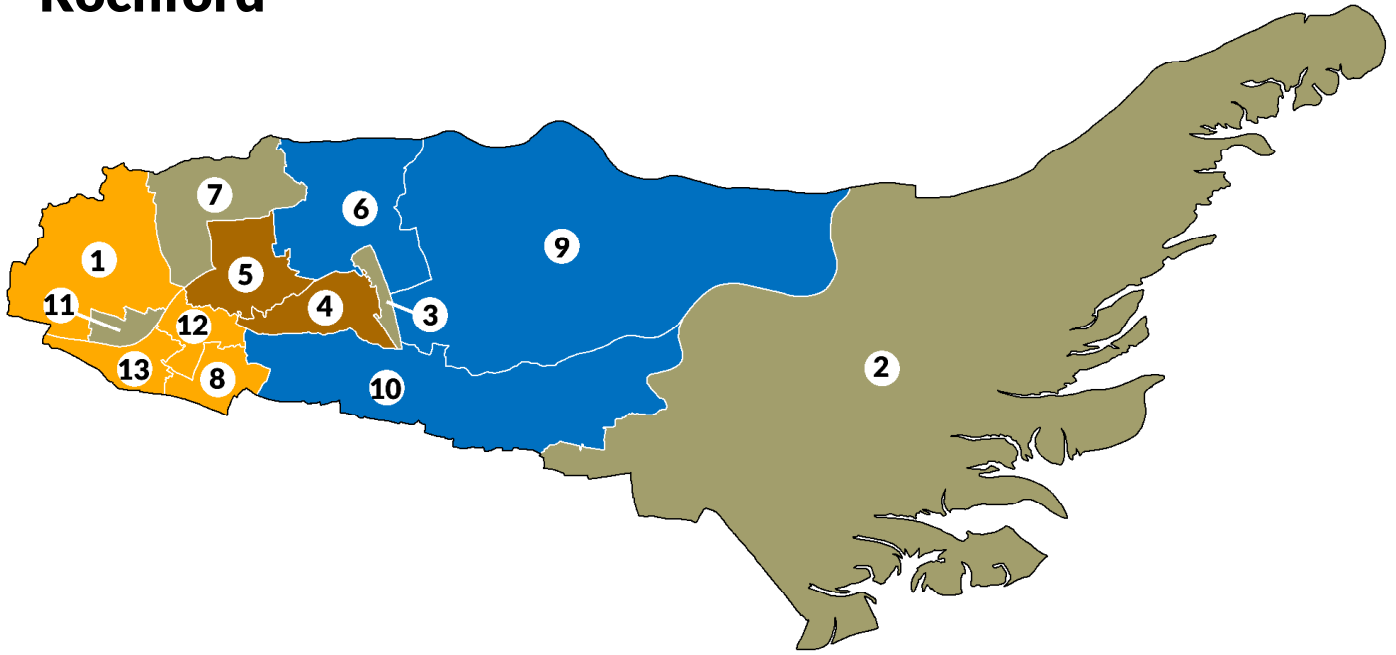


Rochdale

1. Balderstone and Kirkholt
2. Bamford
3. Castleton
4. Central Rochdale
5. East Middleton
6. Healey
7. Hopwood Hall
8. Kingsway
9. Littleborough Lakeside
10. Milkstone and Deepdish
11. Milnrow and Newhey
12. Norden
13. North Heywood
14. North Middleton
15. Smallbridge and Firgrove
16. South Middleton
17. Spotland and Falinge
18. Wardle, Shore and West Littleborough
19. West Heywood
20. West Middleton



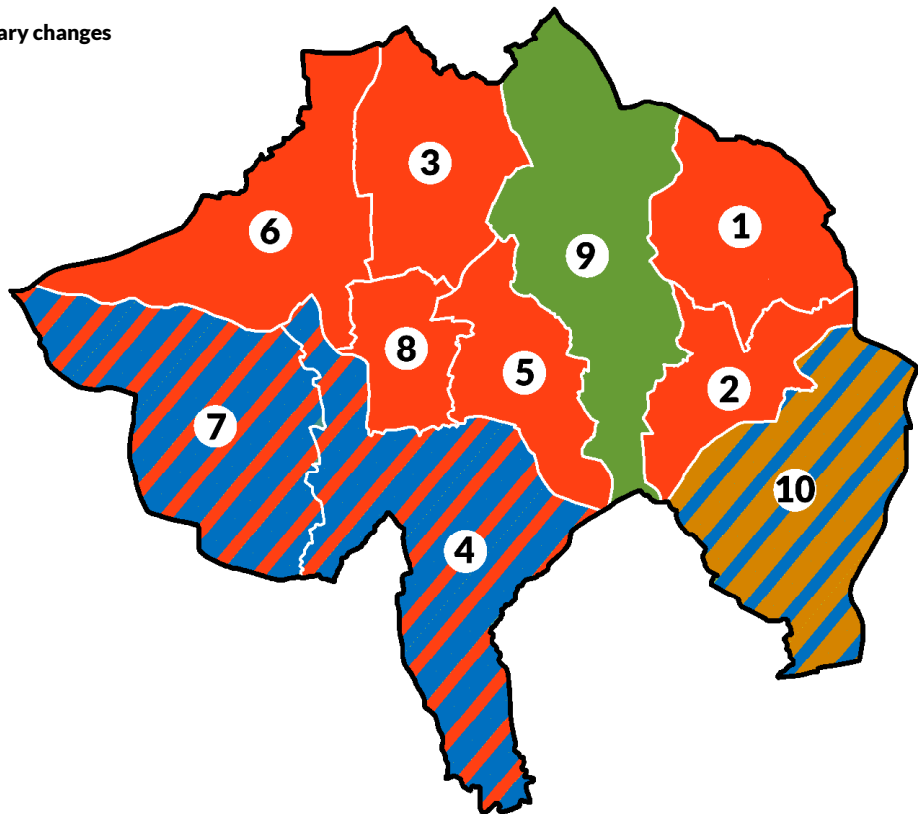
Rochford



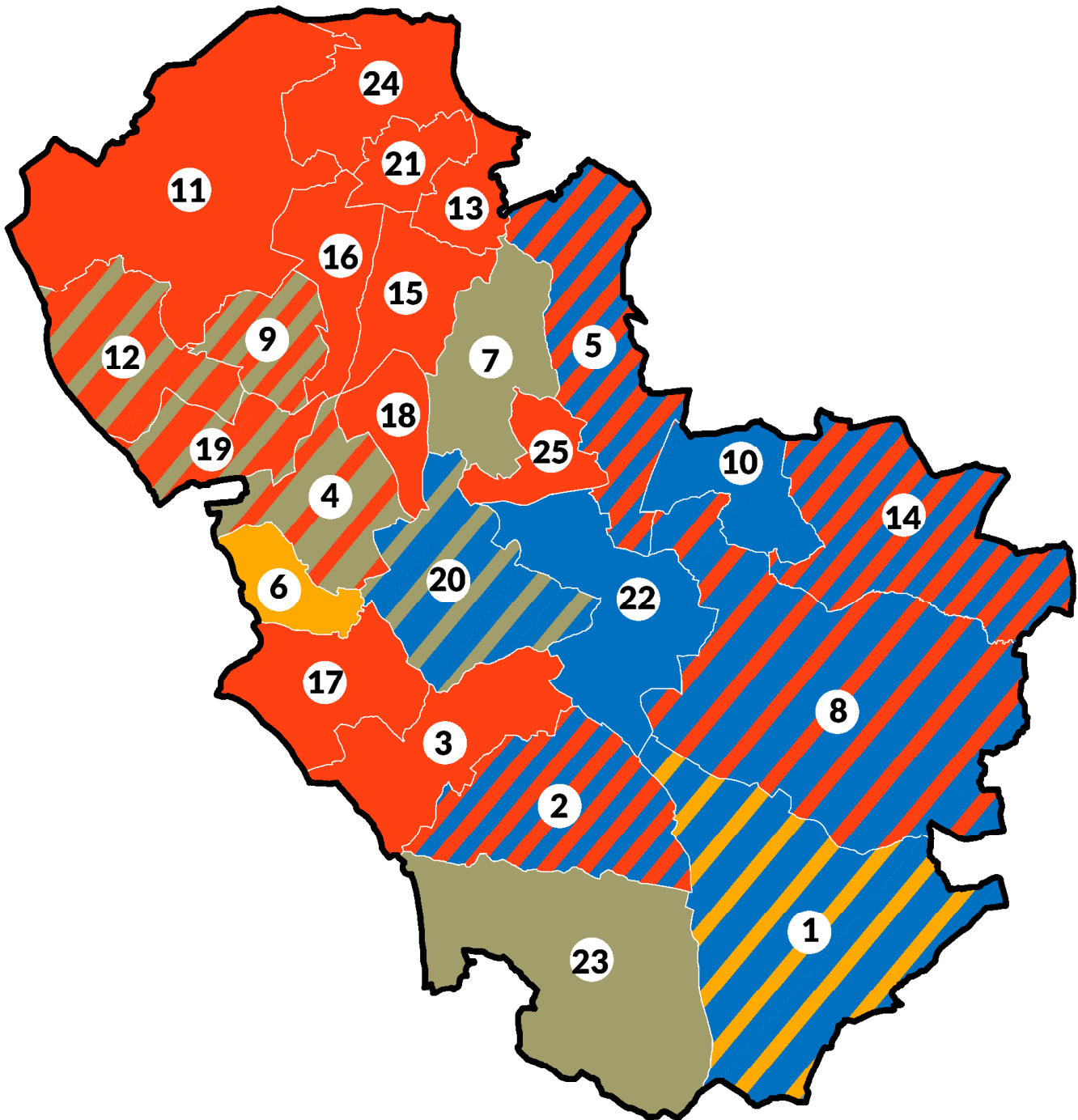
- | | | |
|-------------------------------|--------------------------|----------------------------|
| 1. Downhall and Rawreth | 6. Hockley and Ashington | 11. Sweyne Park and Grange |
| 2. Foulness and The Wakerings | 7. Hullbridge | 12. Trinity |
| 3. Hawkwell East | 8. Lodge | 13. Wheatley |
| 4. Hawkwell West | 9. Roche North and Rural | |
| 5. Hockley | 10. Roche South | |

Rossendale boundary changes

1. Bacup
2. Britannia and Lee Mills
3. Goodshaw and Cribden
4. Greenfield and Eden
5. Hareholme and Waterfoot
6. Haslingden
7. Helmshore
8. Longholme
9. Whitewell and Stacksteads
10. Whitworth

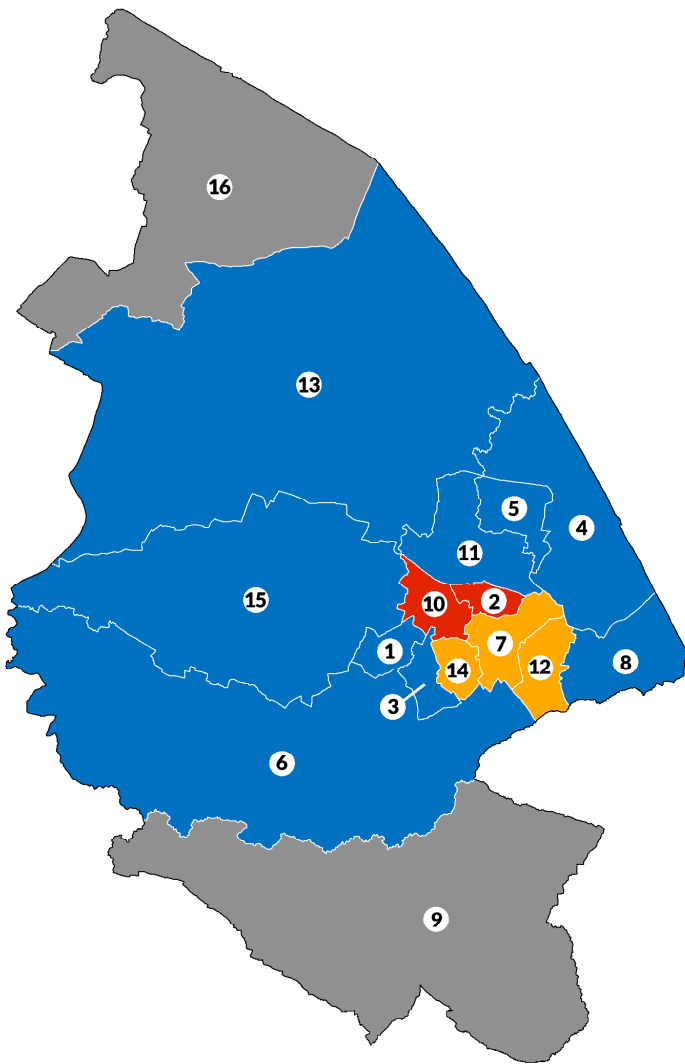


Rotherham



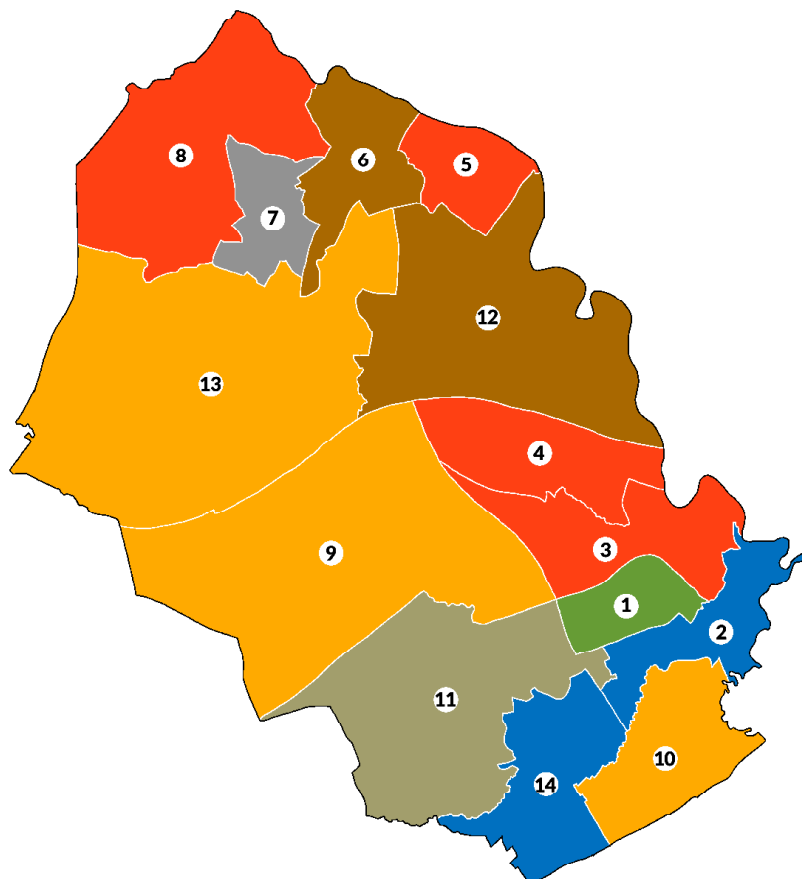
- | | | |
|----------------------------|--------------------------------|------------------------------------|
| 1. Anston and Woodsetts | 10. Hellaby and Maltby West | 19. Rotherham West |
| 2. Aston and Todwick | 11. Hooper | 20. Sitwell |
| 3. Aughton and Swallownest | 12. Keppel | 21. Swinton Rockingham |
| 4. Boston Castle | 13. Kilnhurst and Swinton East | 22. Thurcroft and Wickersley South |
| 5. Bramley and Ravenfield | 14. Maltby East | 23. Wales |
| 6. Brinsworth | 15. Rawmarsh East | 24. Wath |
| 7. Dalton and Thrybergh | 16. Rawmarsh West | 25. Wickersley North |
| 8. Dinnington | 17. Rother Vale | |
| 9. Greasbrough | 18. Rotherham East | |

Rugby



1. Admirals and Cawston
2. Benn
3. Bilton
4. Clifton, Newton and Churchover
5. Coton and Boughton
6. Dunsmore
7. Eastlands
8. Hillmorton
9. Leam Valley
10. New Bilton
11. Newbold and Brownsover
12. Paddock
13. Revel and Binley Woods
14. Rokeby and Overslade
15. Wolston and the Lawfords
16. Wolvey and Shilton

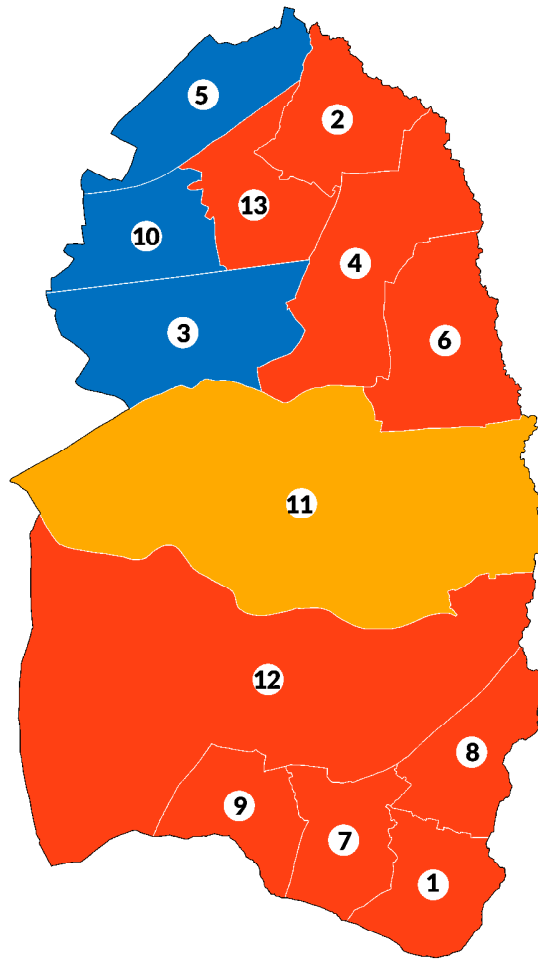
Runnymede



1. Addlestone North
2. Addlestone South
3. Chertsey Riverside
4. Chertsey St Ann's
5. Egham Hythe
6. Egham Town
7. Englefield Green East
8. Englefield Green West
9. Longcross, Lyne and Chertsey South
10. New Haw
11. Ottershaw
12. Thorpe
13. Virginia Water
14. Woodham and Rowtown

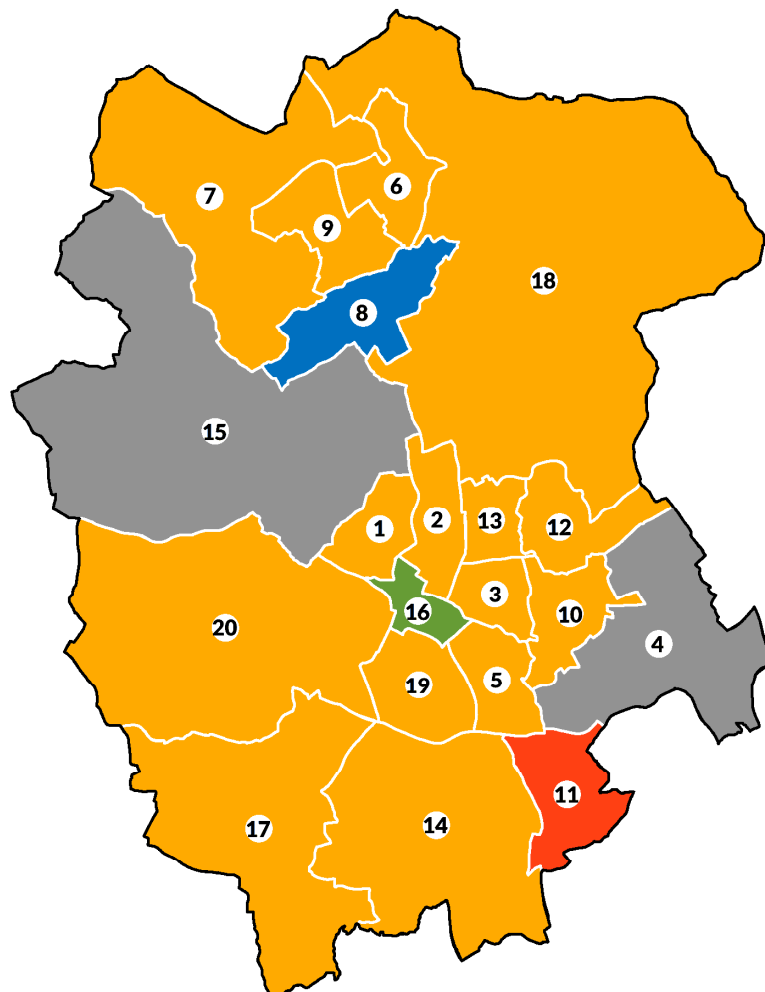
Rushmoor

1. Aldershot Park
2. Cherrywood
3. Cove and Southwood
4. Empress
5. Fernhill
6. Knottwood
7. Manor Park
8. North Town
9. Rowhill
10. St John's
11. St Mark's
12. Wellington
13. West Heath



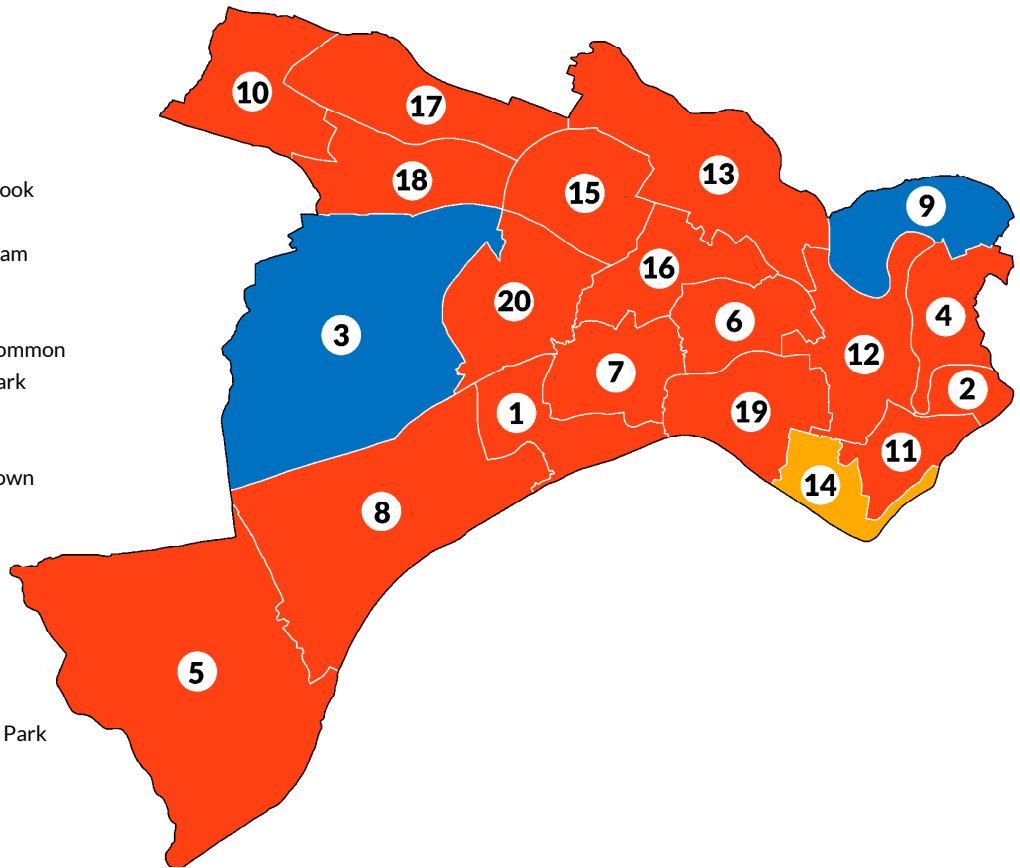
St Albans

1. Batchwood
2. Bernard's Heath
3. Clarence
4. Colney Heath
5. Cunningham
6. Harpenden East
7. Harpenden North and Rural
8. Harpenden South
9. Harpenden West
10. Hill End
11. London Colney
12. Marshalswick East and Jersey Farm
13. Marshalswick West
14. Park Street
15. Redbourn
16. St Peters
17. St Stephen
18. Sandridge and Wheathampstead
19. Sopwell
20. Verulam



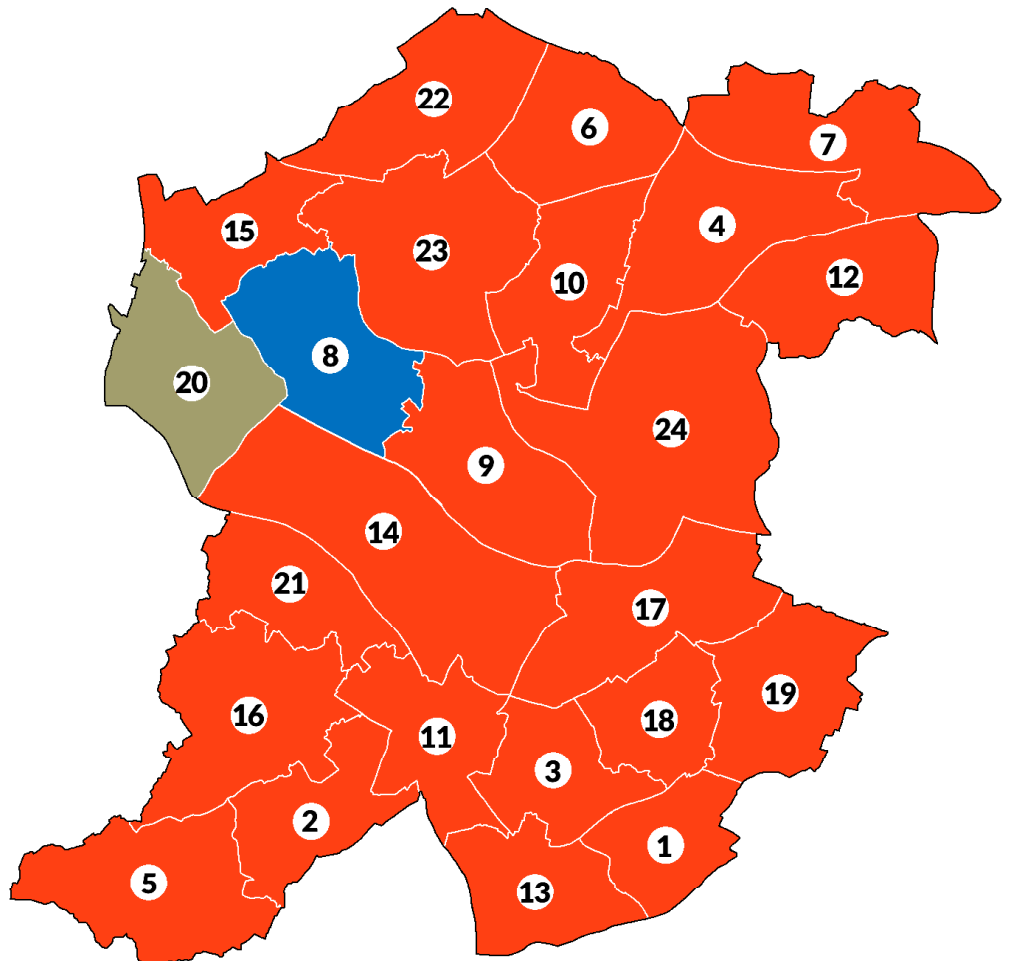
Salford

1. Barton and Winton
2. Blackfriars and Trinity
3. Boothstown and Ellenbrook
4. Broughton
5. Cadishead and Lower Irlam
6. Claremont
7. Eccles
8. Higher Irlam and Peel Common
9. Kersal and Broughton Park
10. Little Hulton
11. Ordsall
12. Pendleton and Charlestown
13. Pendlebury and Clifton
14. Quays
15. Swinton and Wardley
16. Swinton Park
17. Walkden North
18. Walkden South
19. Weaste and Seedley
20. Worsley and Westwood Park

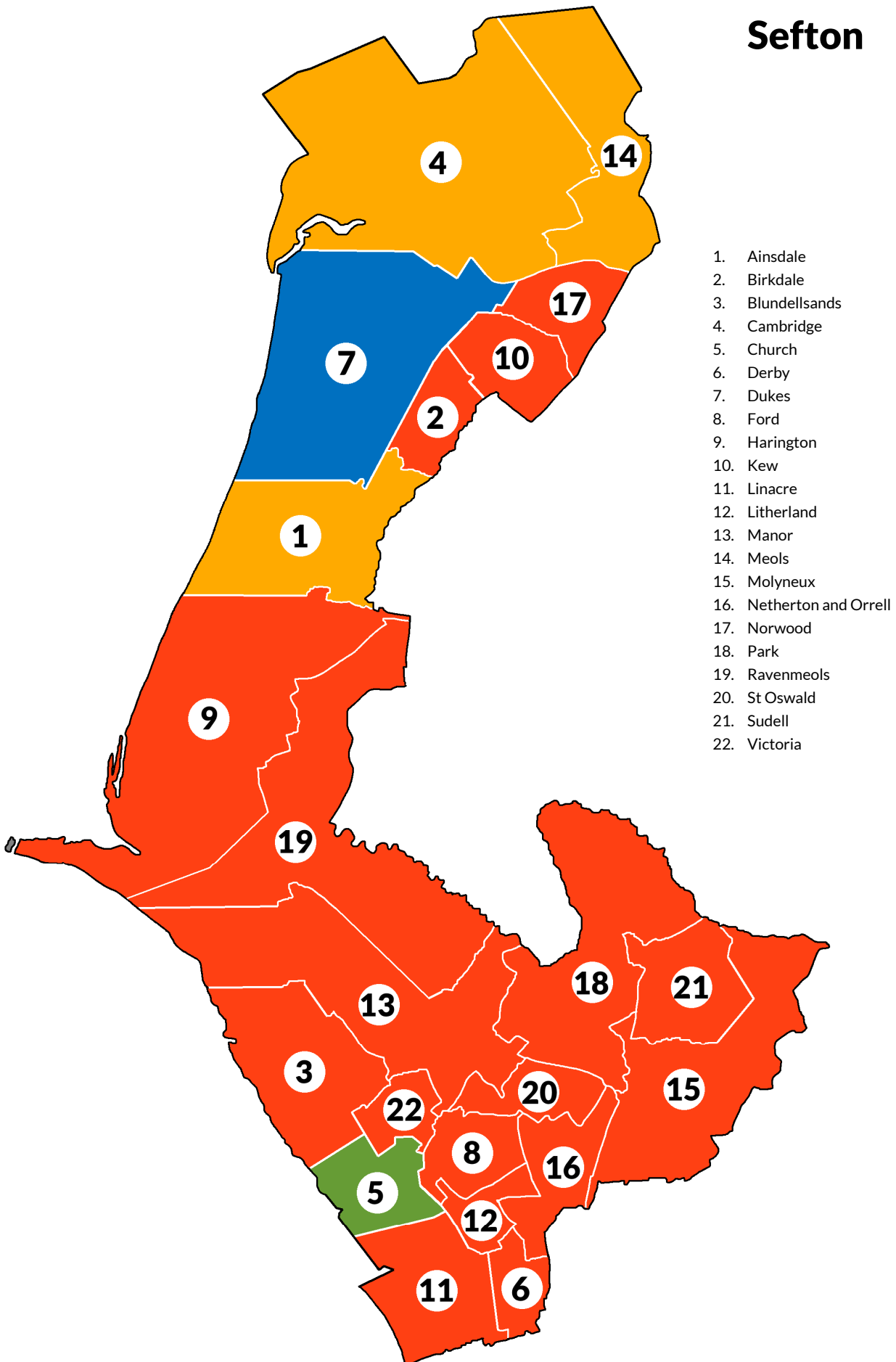


Sandwell

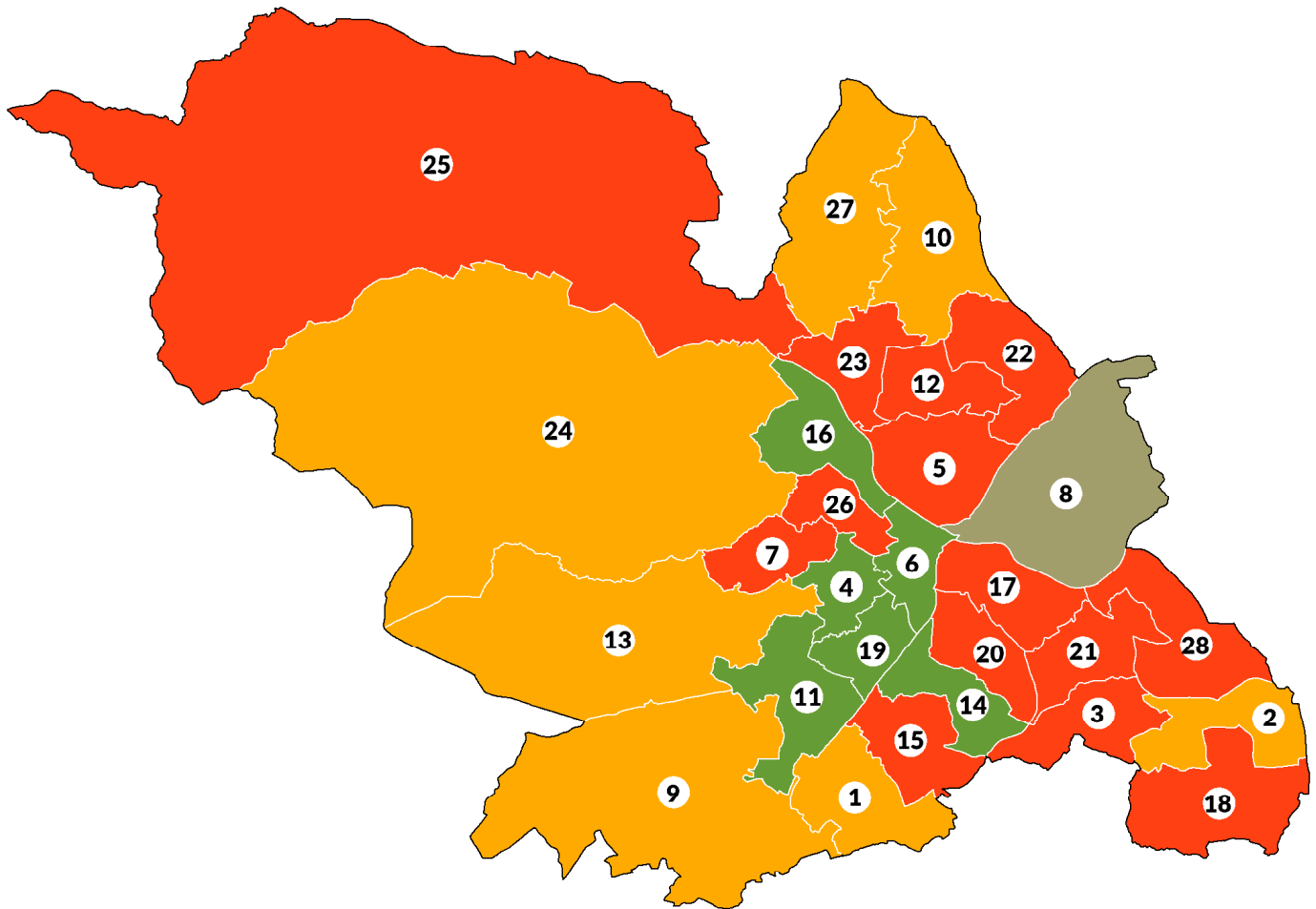
1. Abbey
2. Blackheath
3. Bristnall
4. Charlemont with Grove Vale
5. Cradley Heath and Old Hill
6. Friar Park
7. Great Barr with Yew Tree
8. Great Bridge
9. Greets Green and Lyng
10. Hateley Heath
11. Langlely
12. Newton
13. Old Warley
14. Oldbury
15. Princes End
16. Rowley
17. St Paul's
18. Smethwick
19. Soho and Victoria
20. Tipton Green
21. Tividale
22. Wednesbury North
23. Wednesbury South
24. West Bromwich Central



Sefton



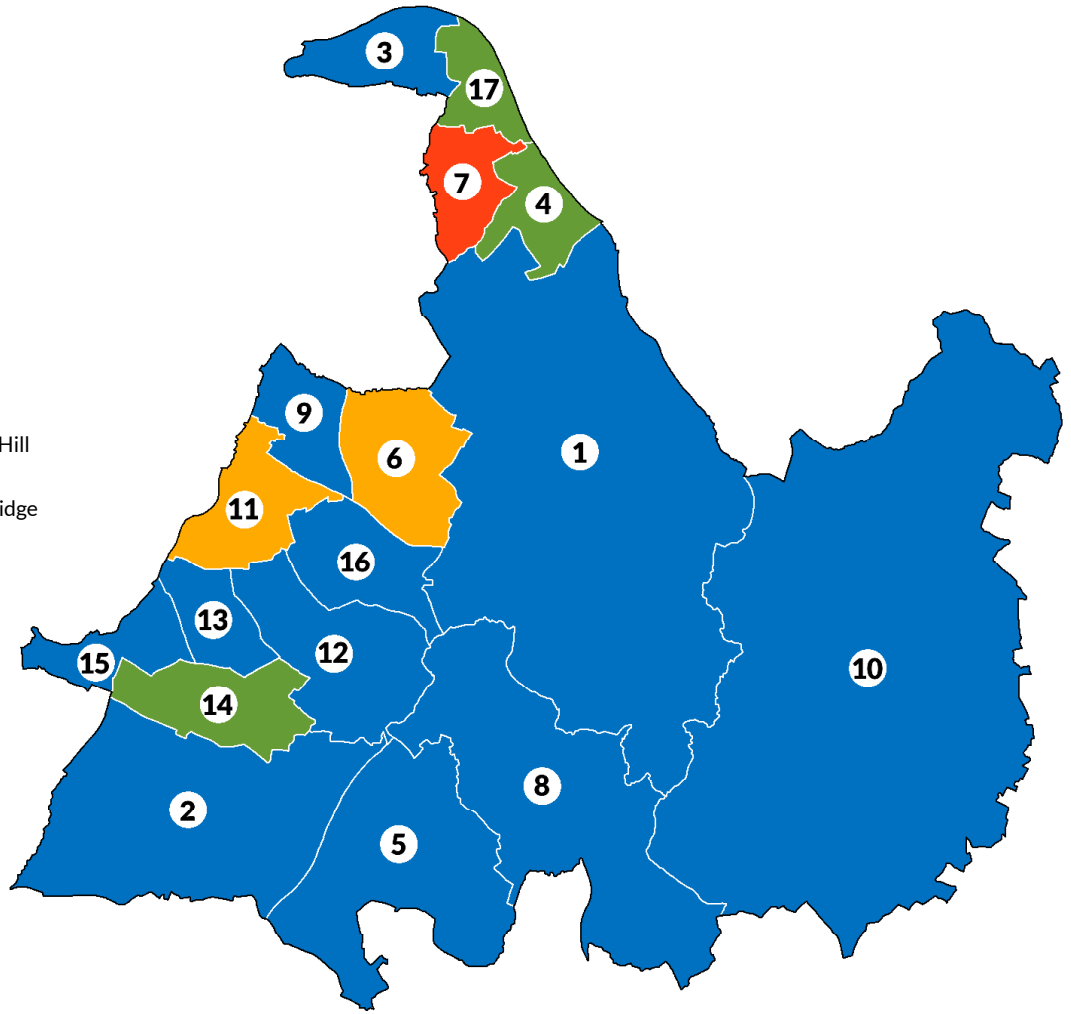
Sheffield



- | | | |
|-------------------------------|-----------------------------|--------------------------------|
| 1. Beauchief and Greenhill | 11. Ecclesall | 21. Richmond |
| 2. Beighton | 12. Firth Park | 22. Shiregreen and Brightside |
| 3. Birley | 13. Fulwood | 23. Southey |
| 4. Broomhill and Sharrow Vale | 14. Gleadless Valley | 24. Stannington |
| 5. Burngreave | 15. Graves Park | 25. Stocksbridge and Upper Don |
| 6. City | 16. Hillsborough | 26. Walkley |
| 7. Crookes and Crosspool | 17. Manor Castle | 27. West Ecclesfield |
| 8. Darnall | 18. Mosborough | 28. Woodhouse |
| 9. Dore and Totley | 19. Nether Edge and Sharrow | |
| 10. East Ecclesfield | 20. Park and Arbourthorne | |

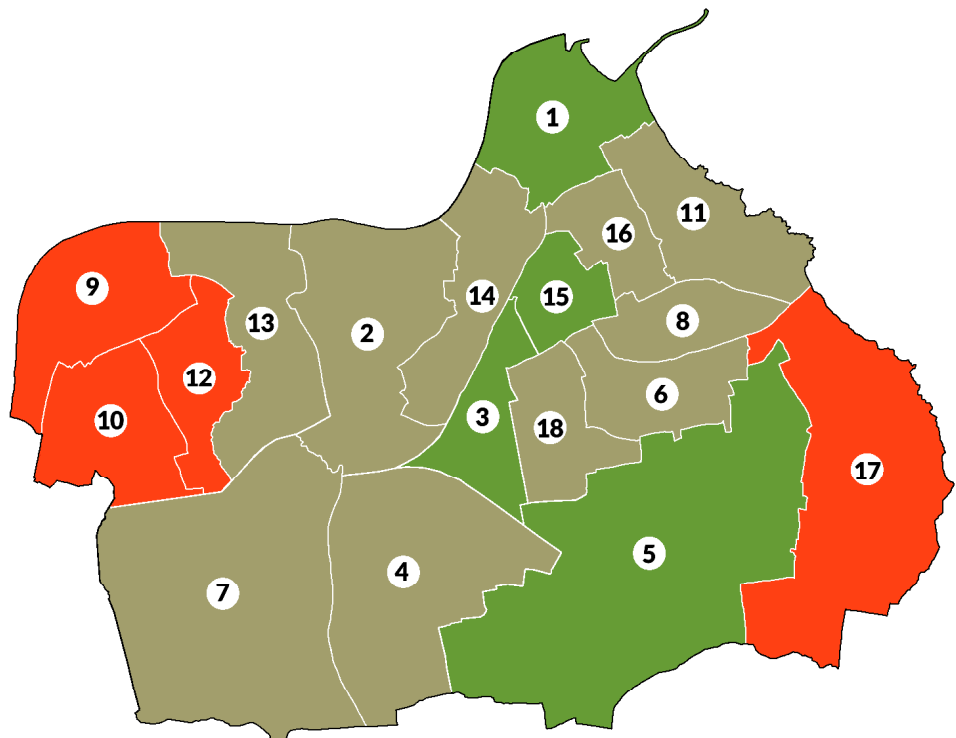
Solihull

1. Bickenhill
2. Blythe
3. Castle Bromwich
4. Chelmsley Wood
5. Dorridge and Hockley Hill
6. Elmdon
7. Kingshurst and Fordbridge
8. Knowle
9. Lyndon
10. Meriden
11. Olton
12. St Alphege
13. Shirley East
14. Shirley South
15. Shirley West
16. Smiths Wood



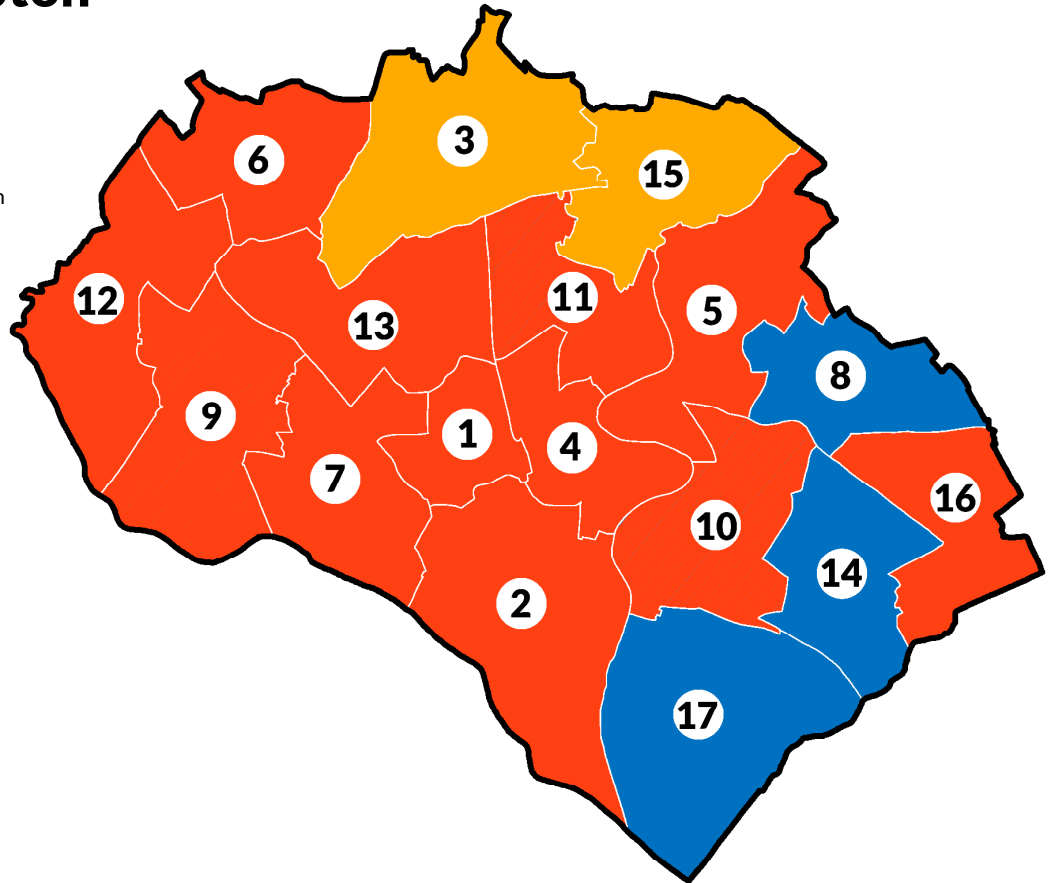
South Tyneside

1. Beacon and Bents
2. Bede
3. Biddick and All Saints
4. Boldon Colliery
5. Cleadon and East Boldon
6. Cleadon Park
7. Fellgate and Hedworth
8. Harton
9. Hebburn North
10. Hebburn South
11. Horsley Hill
12. Monkton
13. Primrose
14. Simonside and Rekendyke
15. West Park
16. Westoe
17. Whitburn and Marsden
18. Whiteleas



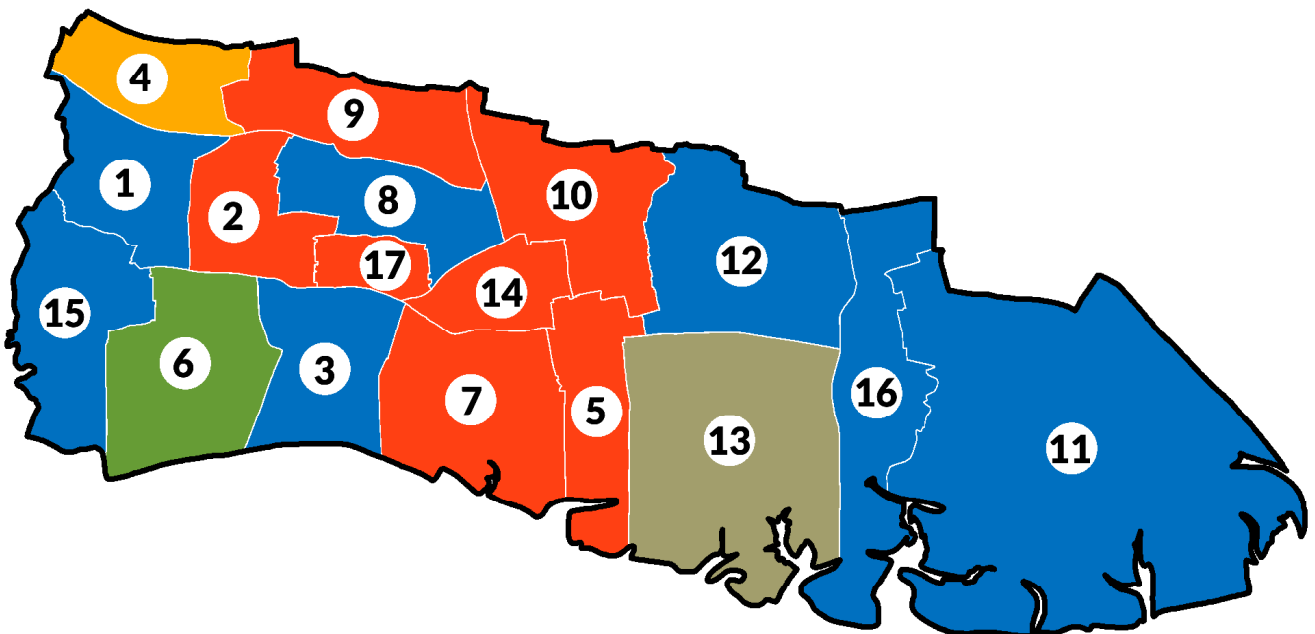
Southampton

1. Banister and Polygon
2. Bargate
3. Bassett
4. Bevois
5. Bitterne Park
6. Coxford
7. Freemantle
8. Harefield
9. Millbrook
10. Peartree
11. Portswood
12. Redbridge
13. Sholing
14. Shirley
15. Swaythling
16. Thornhill
17. Woolston



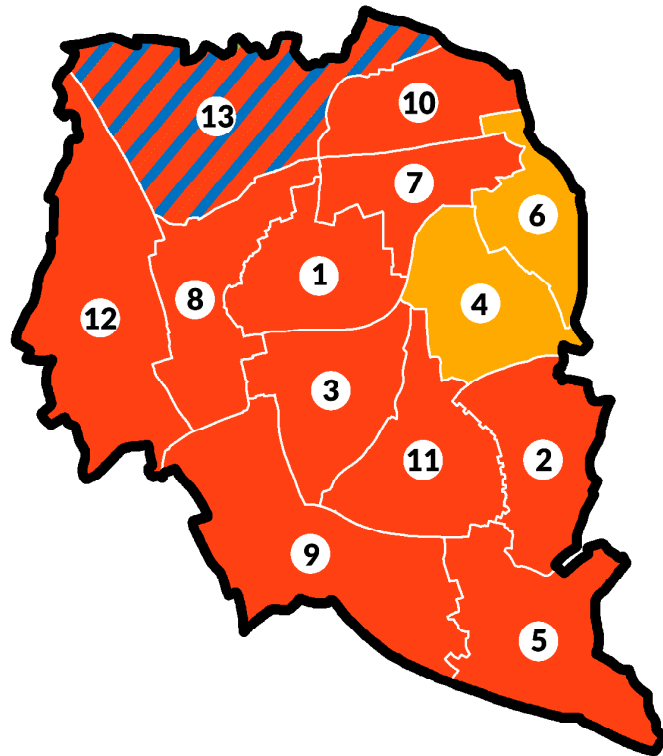
Southend-on-Sea

- | | | |
|------------------|------------------|-------------------|
| 1. Belfairs | 7. Milton | 13. Thorpe |
| 2. Blenheim Park | 8. Prittlewell | 14. Victoria |
| 3. Chalkwell | 9. St Laurence | 15. West Leigh |
| 4. Eastwood Park | 10. St Luke's | 16. West Shoebury |
| 5. Kursaal | 11. Shoeburyness | 17. Westborough |
| 6. Leigh | 12. Southchurch | |



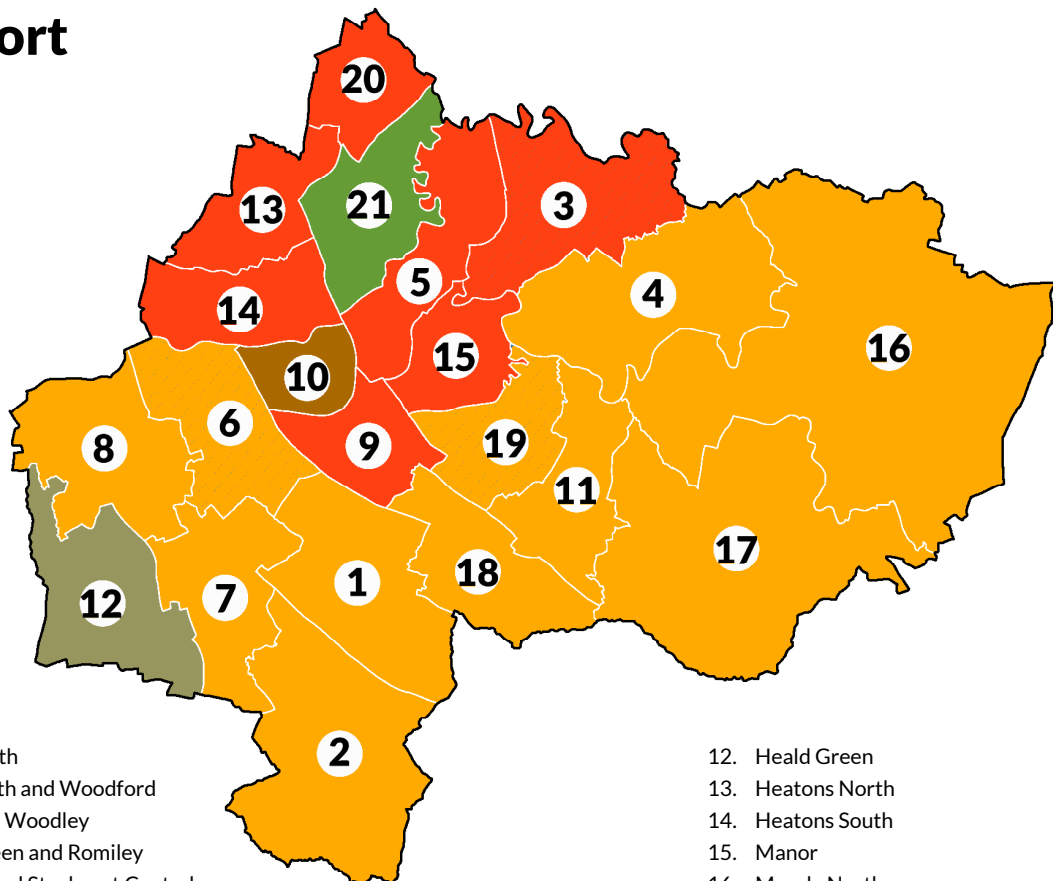
Stevenage boundary changes

1. Almond Hill
2. Bandley Hill and Poplars
3. Bedwell
4. Chells
5. Longmeadow
6. Manor
7. Martins Wood
8. Old Town
9. Roebuck
10. St Nicholas
11. Shephall
12. Symonds Green
13. Woodfield



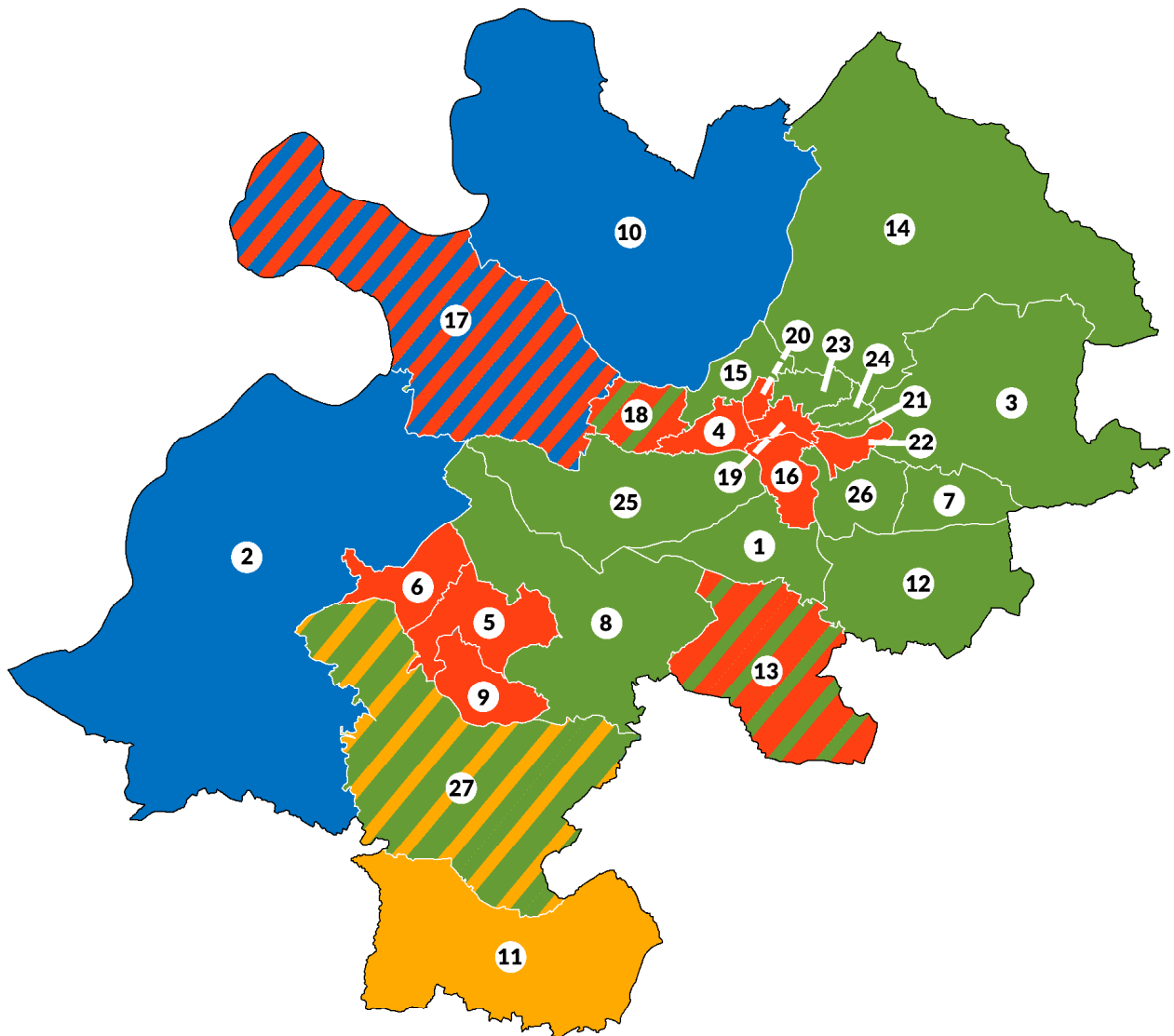
Stockport

1. Bramhall North
2. Bramhall South and Woodford
3. Bredbury and Woodley
4. Bredbury Green and Romiley
5. Brinnington and Stockport Central
6. Cheadle East & Cheadle Hulme North
7. Cheadle Hulme South
8. Cheadle West and Gatley
9. Davenport and Cale Green
10. Edgeley
11. Hazel Grove



12. Heald Green
13. Heaton North
14. Heaton South
15. Manor
16. Marple North
17. Marple South and High Lane
18. Norbury and Woodsmoor
19. Offerton
20. Reddish North
21. Reddish South

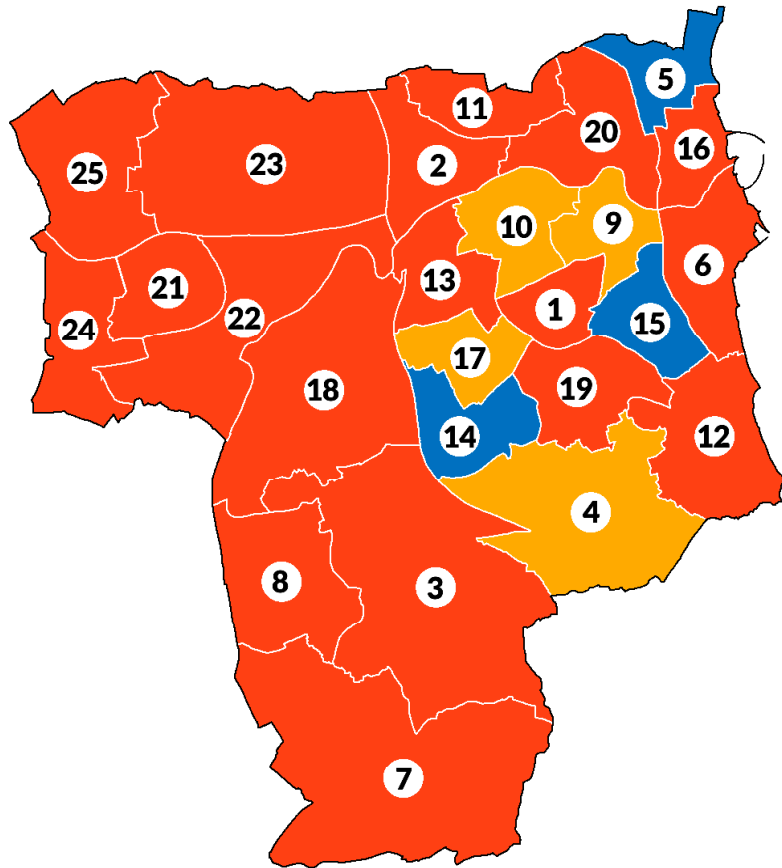
Stroud



- | | | |
|--------------------------------------|---|---------------------------------------|
| 1. Amberley and Woodchester (1 cllr) | 10. Hardwicke (3) | 19. Stroud Central (1) |
| 2. Berkeley Vale (3) | 11. Kingswood (1) | 20. Stroud Farmhill and Paganhill (1) |
| 3. Bisley (1) | 12. Minchinhampton (2) | 21. Stroud Slade (1) |
| 4. Cainscross (3) | 13. Nailsworth (3) | 22. Stroud Trinity (1) |
| 5. Cam East (2) | 14. Painswick and Upton (3) | 23. Stroud Uplands (1) |
| 6. Cam West (2) | 15. Randwick, Whiteshill & Ruscombe (1) | 24. Stroud Valley (1) |
| 7. Chalford (3) | 16. Rodborough (2) | 25. The Stanleys (2) |
| 8. Coaley and Uley (1) | 17. Severn (2) | 26. Thrupp (1) |
| 9. Dursley (3) | 18. Stonehouse (3) | 27. Wotton-under-Edge (3) |

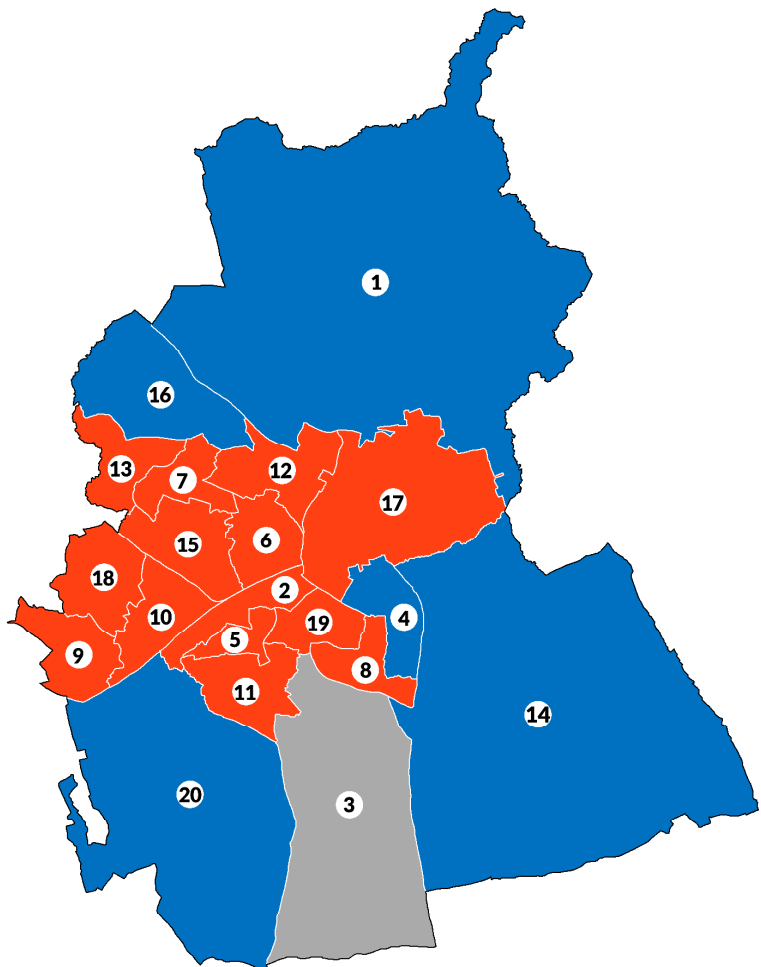
Sunderland

1. Barnes
2. Castle
3. Copt Hill
4. Doxford
5. Fulwell
6. Hendon
7. Hetton
8. Houghton
9. Millfield
10. Pallion
11. Redhill
12. Ryhope
13. St Anne's
14. St Chad's
15. St Michael's
16. St Peter's
17. Sandhill
18. Shiney Row
19. Silksworth
20. Southwick
21. Washington Central
22. Washington East
23. Washington North
24. Washington South
25. Washington West



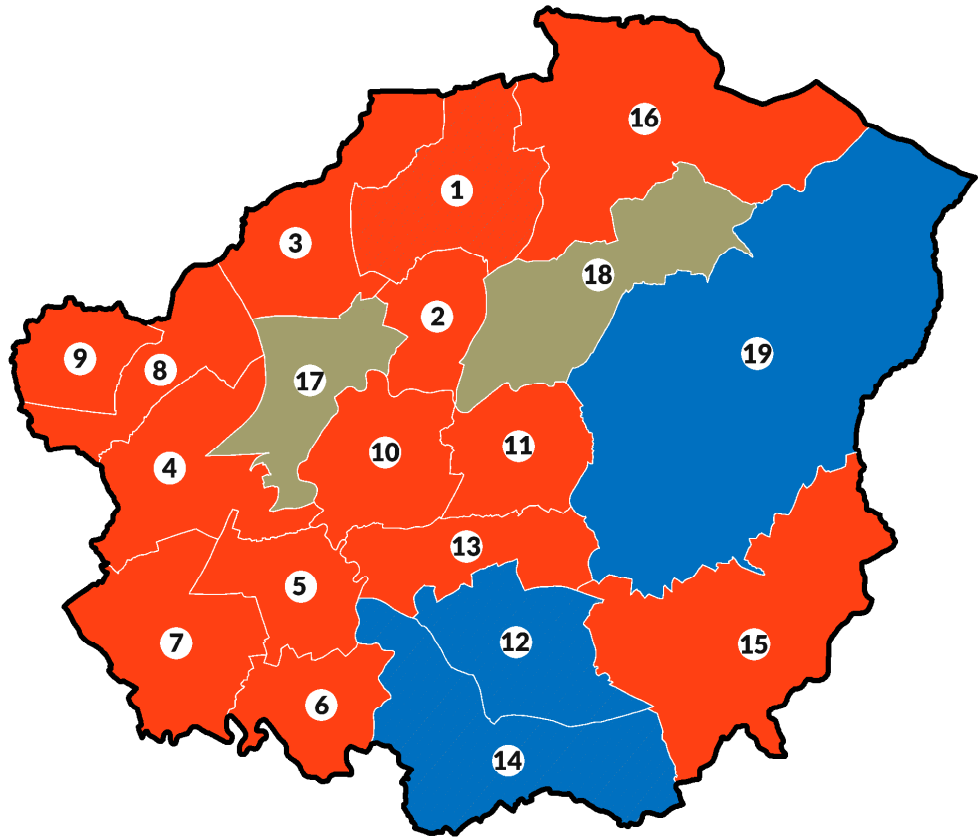
Swindon

1. Blunsdon and Highworth
2. Central
3. Chiseldon and Lawn
4. Covingham and Dorcan
5. Eastcott
6. Gorse Hill and Pinehurst
7. Haydon Wick
8. Liden, Eldene and Park South
9. Lydiard and Freshbrook
10. Mannington and Western
11. Old Town
12. Penhill and Upper Stratton
13. Priory Vale
14. Ridgeway
15. Rodbourne Cheney
16. St Andrew's
17. St Margaret and South Marston
18. Shaw
19. Walcot and Park North
20. Wroughton and Wichelstowe



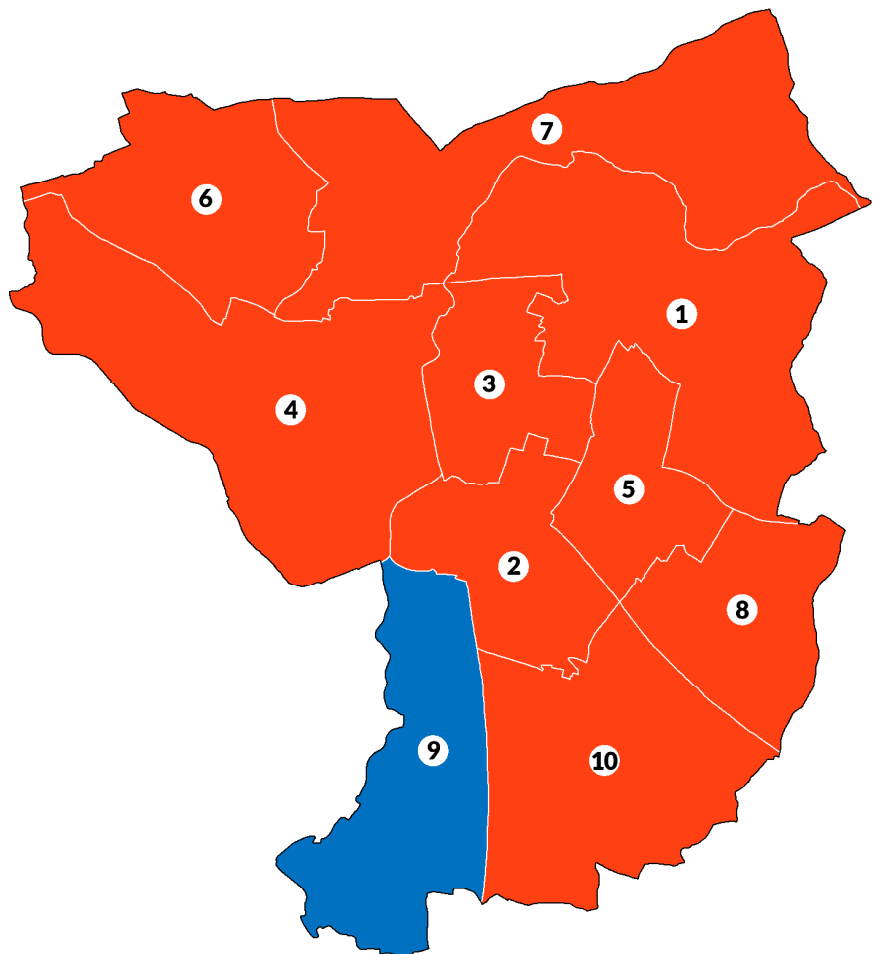
Tameside

1. Ashton Hurst
2. Ashton St Michael's
3. Ashton Waterloo
4. Audenshaw
5. Denton North East
6. Denton South
7. Denton West
8. Droylsden East
9. Droylsden West
10. Dukinfield
11. Dukinfield Stalybridge
12. Hyde Godley
13. Hyde Newton
14. Hyde Werneth
15. Longdendale
16. Mossley
17. St Peter's
18. Stalybridge North
19. Stalybridge South

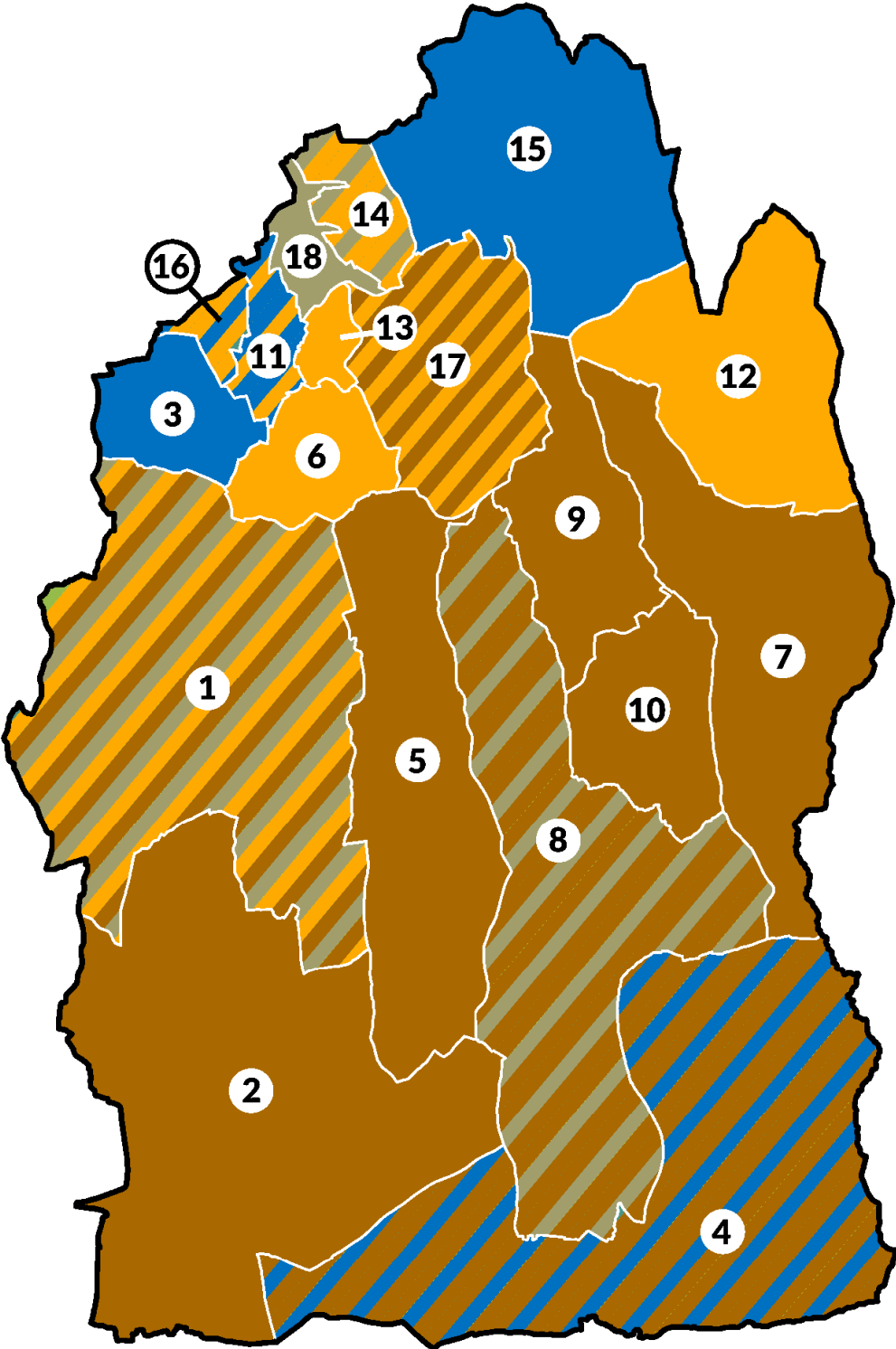


Tamworth

1. Amington
2. Belgrave
3. Bolehill
4. Castle
5. Glascote
6. Mercian
7. Spital
8. Stonydelph
9. Trinity
10. Withecote



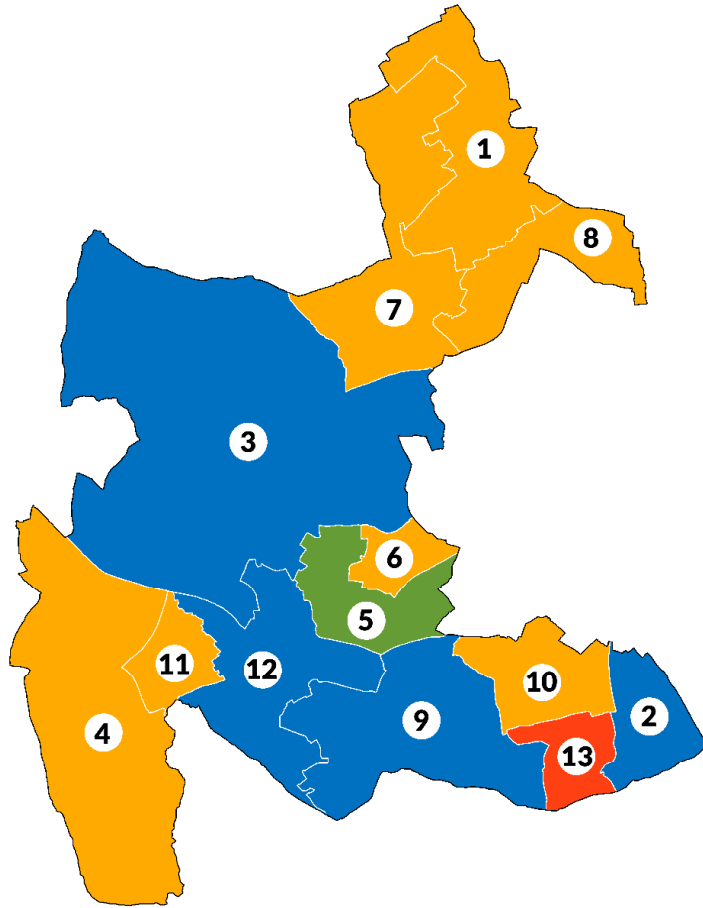
Tandridge boundary changes



- | | | |
|-------------------------------|------------------------------|--|
| 1. Bletchingley and Nutfield | 8. Lingfield and Crowhurst | 14. Warlingham East, Chelsham and Farleigh |
| 2. Burstow, Horne and Outwood | 9. Oxted North | 15. Warlingham West |
| 3. Chaldon | 10. Oxted South | 16. Westway |
| 4. Dormansland and Felbridge | 11. Portley and Queen's Park | 17. Whyteleafe |
| 5. Godstone | 12. Tatsfield and Titsey | 18. Woldingham |
| 6. Harestone | 13. Valley | |
| 7. Limsfield | | |

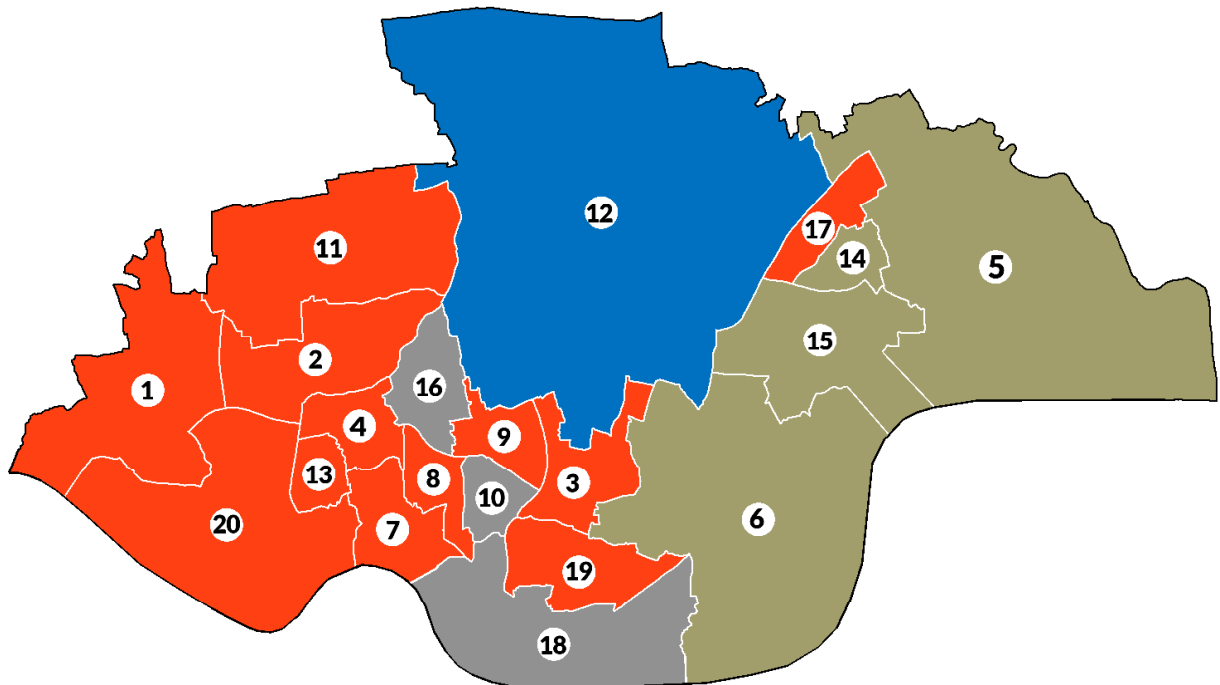
Three Rivers

1. Abbots Langley and Bedmond
2. Carpenders Park
3. Chorleywood North and Sarratt
4. Chorleywood South and Maple Cross
5. Dickinsons
6. Durrants
7. Gade Valley
8. Leavesden
9. Moor Park and Eastbury
10. Oxhey Hall and Hayling
11. Penn and Mill End
12. Rickmansworth Town
13. South Oxhey



Thurrock

- | | | |
|--------------------------------|---------------------------------------|---|
| 1. Aveley and Uplands | 8. Grays Thurrock | 15. Stanford-le-Hope West |
| 2. Belhus | 9. Little Thurrock Blackshots | 16. Stifford Clays |
| 3. Chadwell St Mary | 10. Little Thurrock Rectory | 17. The Homesteads |
| 4. Chaffont and North Stifford | 11. Ockenden | 18. Tilbury Riverside and Thurrock Park |
| 5. Cobbingham and Fobbing | 12. Orsett | 19. Tilbury St Chad's |
| 6. East Tilbury | 13. South Chafford | 20. West Thurrock and South Stifford |
| 7. Grays Riverside | 14. Stanford East and Corringham Town | |



Trafford

1. Altrincham
2. Ashton-Upon-Mersey
3. Bowdon
4. Broadheath
5. Brooklands
6. Bucklow-St Martin's
7. Clifford
8. Davyhulme
9. Flixton
10. Gorse Hill
11. Hale Barns
12. Hale Central
13. Longford
14. Priory
15. St Mary's
16. Sale Moor
17. Stretford
18. Timperley
19. Urmston
20. Village

Tunbridge Wells boundary changes

- | | |
|--------------------------------|----------------------------------|
| 1. Benenden and Cranbrook | |
| 2. Brenchley and Horsmonden | |
| 3. Broadwater | |
| 4. Capel | |
| 5. Culverden | |
| 6. Frittenden and Sissinghurst | |
| 7. Goudhurst and Lamberhurst | |
| 8. Hawkhurst and Sandhurst | |
| 9. Paddock Wood East | |
| 10. Paddock Wood West | |
| 11. Pantiles and St Marks | |
| 12. Park | |
| | 13. Pembury |
| | 14. Rusthall |
| | 15. St James |
| | 16. St John's |
| | 17. Sherwood |
| | 18. Southborough and High Brooms |
| | 19. Southborough North |
| | 20. Speldhurst and Bidborough |

Wakefield

1. Ackworth, North Elmsall and Upton
2. Airedale and Ferry Fryston
3. Altofts and Whitwood
4. Castleford Central & Glasshoughton
5. Crofton, Ryhill and Walton
6. Featherstone
7. Hemsworth
8. Horbury and South Ossett
9. Knottingley
10. Normanton
11. Ossett
12. Pontefract North
13. Pontefract South
14. South Elmsall and South Kirkby
15. Stanley and Outwood East
16. Wakefield East
17. Wakefield North
18. Wakefield Rural
19. Wakefield South
20. Wakefield West
21. Outwood West

Walsall

1. Aldridge Central and South
2. Aldridge North and Walsall Wood
3. Bentley and Darlaston North
4. Birchills-Leamore
5. Blakenall
6. Bloxwich East
7. Bloxwich West
8. Brownhills
9. Darlaston South
10. Paddock
11. Palfrey
12. Pelsall
13. Pheasey Park Farm
14. Pleck
15. Rushall-Shelfield
16. St Matthew's
17. Short Heath
18. Streetly
19. Willenhall North
20. Willenhall South

Warrington

1. Appleton (3 cllrs)
2. Bewsey and Whitecross (3)
3. Birchwood (3)
4. Burtonwood and Winwick (2)
5. Chapelford and Old Hall (3)
6. Culcheth, Glazebury and Croft (3)
7. Fairfield and Howley (3)
8. Grappenhall (2)
9. Great Sankey North & Whittle Hall (3)
10. Great Sankey South (3)
11. Latchford East (2)
12. Latchford West (2)
13. Lymm North and Thelwall (3)
14. Lymm South (2)
15. Orford (3)
16. Penketh and Cuerdley (3)
17. Poplars and Hulme (3)
18. Poulton North (3)
19. Poulton South (2)
20. Rixton and Woolston (3)
21. Stockton Heath (2)
22. Westbrook (2)

Watford

1. Callowland
2. Central
3. Holywell
4. Leggatts
5. Meriden
6. Nascot
7. Oxhey
8. Park
9. Stanborough
10. Tudor
11. Vicarage
12. Woodside

Welwyn Hatfield

1. Brookmans Park and Little Heath
2. Haldens
3. Handside
4. Hatfield Central
5. Hatfield East
6. Hatfield South
7. Hatfield Villages
8. Hatfield West
9. Hollybush
10. Howlands
11. Northaw and Cuffley
12. Panshanger
13. Peartree
14. Sherrards
15. Welham Green
16. Welwyn East
17. Welwyn West

West Lancashire

1. Ashurst
2. Aughton and Downholland
3. Aughton Park
4. Bickerstaffe
5. Birch Green
6. Burscough East
7. Burscough West
8. Derby
9. Digmaor
10. Halsall
11. Hesketh-with-Becconsall
12. Knowsley
13. Moorside
14. Newburgh
15. North Meols
16. Parbold
17. Rufford
18. Scarisbrick
19. Scott
20. Skelmersdale North
21. Skelmersdale South
22. Tanhouse
23. Tarleton
24. Up Holland
25. Wrightington

West Oxfordshire

1. Alvescot and Filkins
2. Ascott and Shipton
3. Bampton and Clanfield
4. Brize Norton and Shilton
5. Burford
6. Carterton North East
7. Carterton North West
8. Carterton South
9. Chadlington and Churchill
10. Charlbury and Finstock
11. Chipping Norton
12. Ducklington
13. Eynsham and Cassington
14. Freeland and Hanborough
15. Hailey, Minster Lovell and Leafield
16. Kingham, Rollright and Enstone
17. Milton-Under-Wychwood
18. North Leigh
19. Standlake, Aston and Stanton Harcourt
20. Stonesfield and Tacksley
21. The Bartons
22. Witney Central
23. Witney East
24. Witney North
25. Witney South
26. Witney West
27. Woodstock and Bladon

Wigan

- 1. Abram
- 2. Ashton
- 3. Aspull-New Springs-Whelley
- 4. Aston-Mossley Common
- 5. Atherleigh
- 6. Atherton
- 7. Bryn
- 8. Douglas
- 9. Golborne and Lowton West

- 10. Hindley
- 11. Hindley Green
- 12. Ince
- 13. Leigh East
- 14. Leigh South
- 15. Leigh West
- 16. Lowton East
- 17. Orrell
- 18. Pemberton

- 19. Shevington with Lower Ground
- 20. Standish with Langtree
- 21. Tyldesley
- 22. Wigan Central
- 23. Wigan West
- 24. Winstanley
- 25. Worsley Mesnes

Winchester

1. Alresford and Itchen Valley
2. Badger Farm and Oliver's Battery
3. Bishop's Waltham
4. Central Meon Valley
5. Colden Common and Twyford
6. Denmead
7. St Barnabas
8. St Bartholomew
9. St Luke
10. St Michael
11. St Paul
12. Southwick and Wickham
13. The Worthys
14. Upper Meon Valley
15. Whiteley and Shedfield
16. Wonston and Micheldever

Woking

1. Byfleet and West Byfleet
2. Canalside
3. Goldsworth Park
4. Heathlands
5. Hoe Valley
6. Horsell
7. Knaphill
8. Mount Hermon
9. Pyrford
10. St Johns

Wokingham boundary changes

1. Arborfield
2. Barkham
3. Bulmershe and Whitegates
4. Charvil
5. Coronation
6. Emmbrook
7. Evendons
8. Finchampstead North
9. Finchampstead South
10. Hawkedon
11. Hillside
12. Hurst
13. Loddon
14. Maiden Erlegh
15. Norreys
16. Remenham, Wargrave and Rusper
17. Shinfield North
18. Shinfield South
19. Sonning
20. South Lake
21. Swallowfield
22. Twyford
23. Wescott
24. Winnersh
25. Wokingham Without

Worcester boundary changes

1. Arboretum
2. Battenhall
3. Bedwardine
4. Cathedral
5. Claines
6. Gorse Hill
7. Nunnery
8. Rainbow Hill
9. St Clement
10. St John
11. St Peter's Parish
12. St Stephen
13. Warndon
14. Warndon Parish North
15. Warndon Parish South

Worthing

1. Broadwater
2. Castle
3. Central
4. Durrington
5. Gaisford
6. Goring
7. Heene
8. Marine
9. Northbrook
10. Offington
11. Salvington
12. Selden
13. Tarring